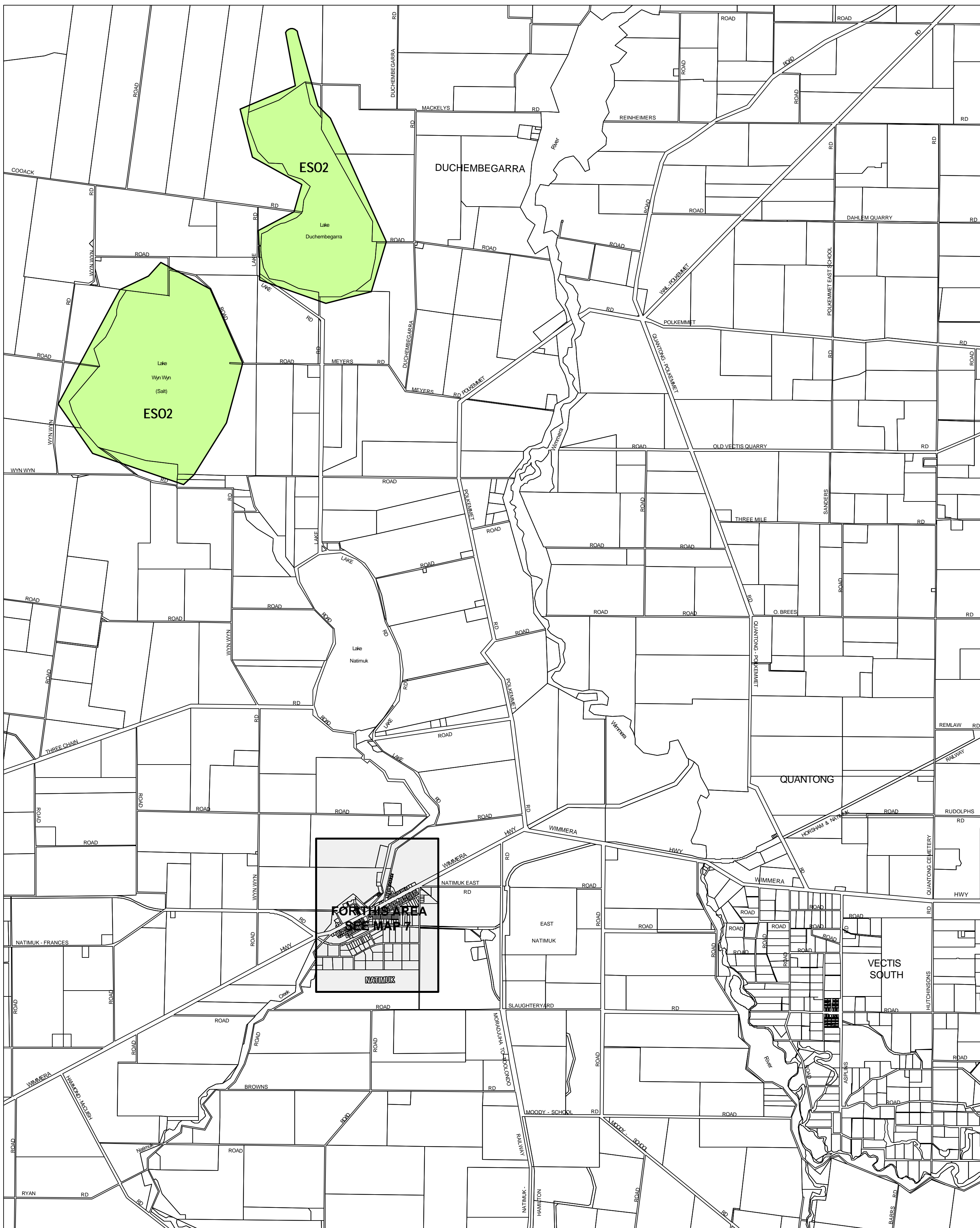


HORSHAM PLANNING SCHEME - LOCAL PROVISION

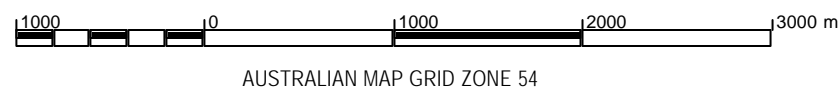


This publication is copyright. No part may be reproduced by any process except in accordance with the provisions of the Copyright Act © State of Victoria.

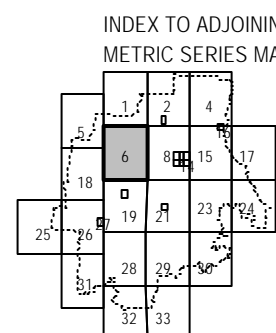
This map should be read in conjunction with additional Planning Overlay Maps (if applicable) as indicated on the INDEX TO MAPS.

Overlays

- ES02 Environmental Significance Overlay - Schedule 2



AUSTRALIAN MAP GRID ZONE 54



Printed: 19/6/2007

AMENDMENT C5