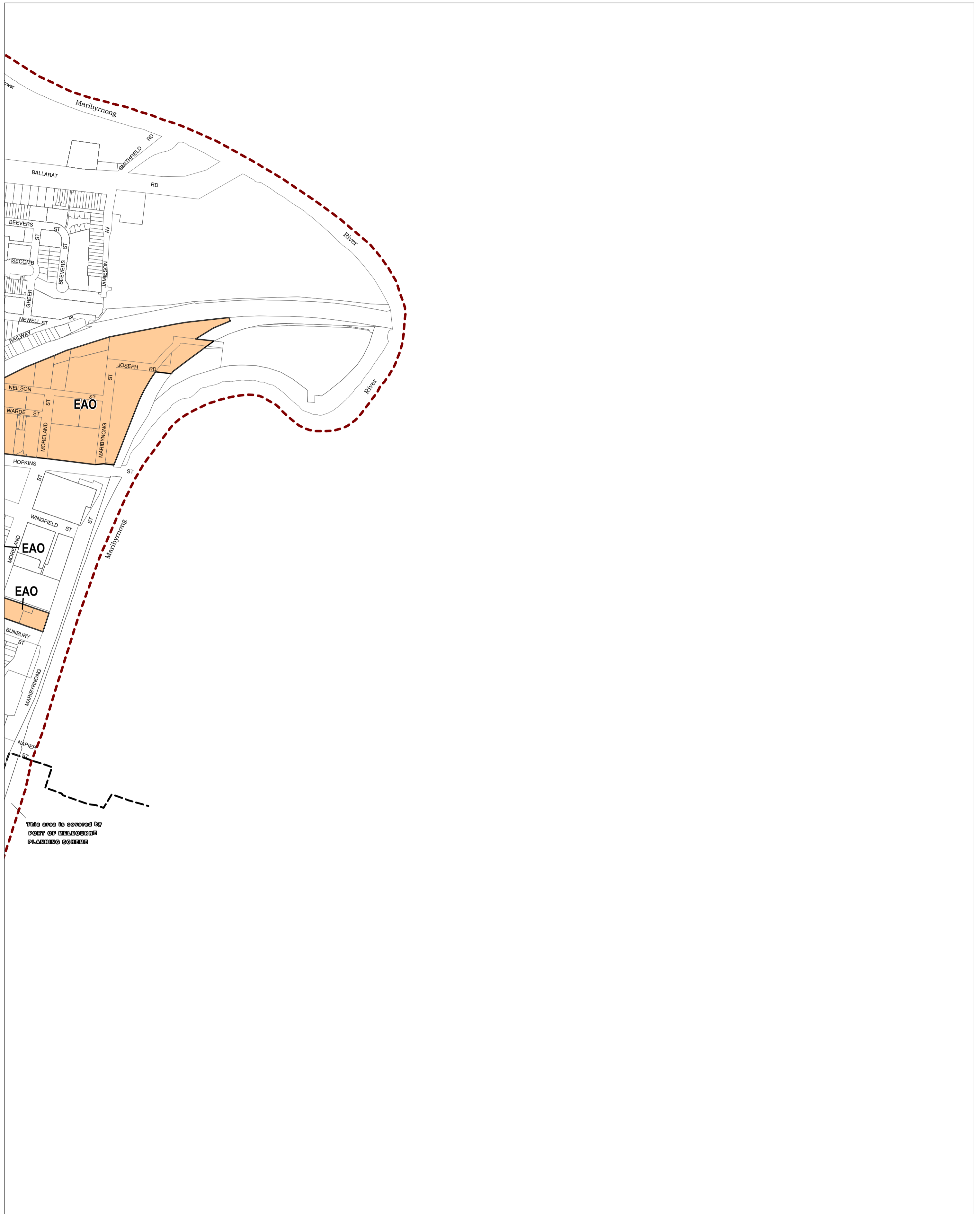


MARIBYRNONG PLANNING SCHEME - LOCAL PROVISION



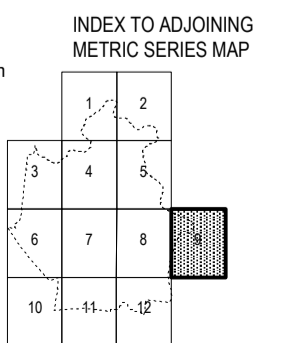
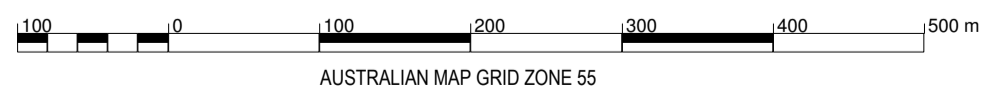
This area is covered by
PORT OF MELBOURNE
PLANNING SCHEME

This publication is copyright. No part may be reproduced by any process except in accordance with the provisions of the Copyright Act. © State of Victoria.

This map should be read in conjunction with additional Planning Overlay Maps (if applicable) as indicated on the INDEX TO MAPS.

Overlays

EAO Environmental Audit Overlay



Printed: 13/3/2015

AMENDMENT C125