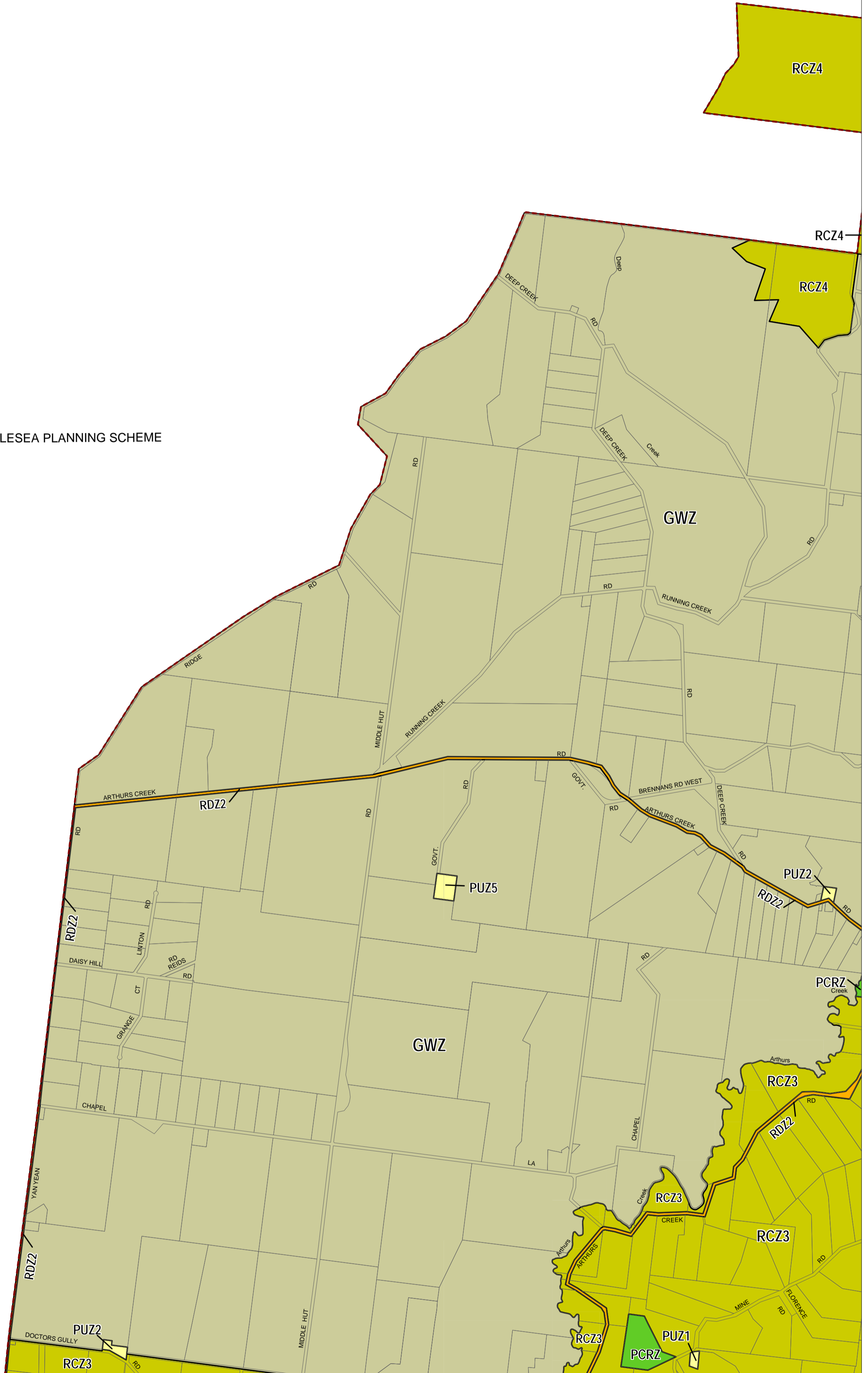


# NILLUMBIK PLANNING SCHEME - LOCAL PROVISION

See WHITTLESEA PLANNING SCHEME

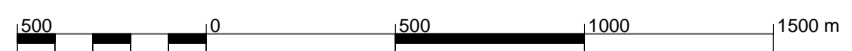


This publication is copyright. No part may be reproduced by any process except in accordance with the provisions of the Copyright Act. © State of Victoria.

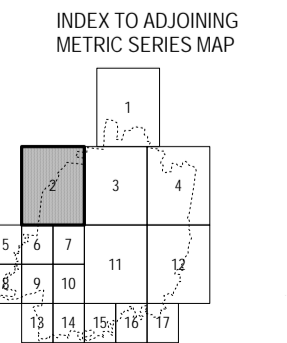
This map should be read in conjunction with additional Planning Overlay Maps (if applicable) as indicated on the INDEX TO MAPS.

- Public Land**
- PCRZ Public Conservation And Resource Zone
  - PUZ5 Public Use Zone - Cemetery/Crematorium
  - PUZ2 Public Use Zone - Education
  - PUZ1 Public Use Zone - Service And Utility
  - RDZ2 Road Zone - Category 2
- Rural**
- GWZ Green Wedge Zone
  - RCZ3 Rural Conservation Zone - Schedule 3
  - RCZ4 Rural Conservation Zone - Schedule 4

ALL LAND ON THIS MAP IS OUTSIDE THE URBAN GROWTH BOUNDARY



AUSTRALIAN MAP GRID ZONE 55



Printed: 17/2/2012

**AMENDMENT C74**

**ZONES**

**MAP No 2**