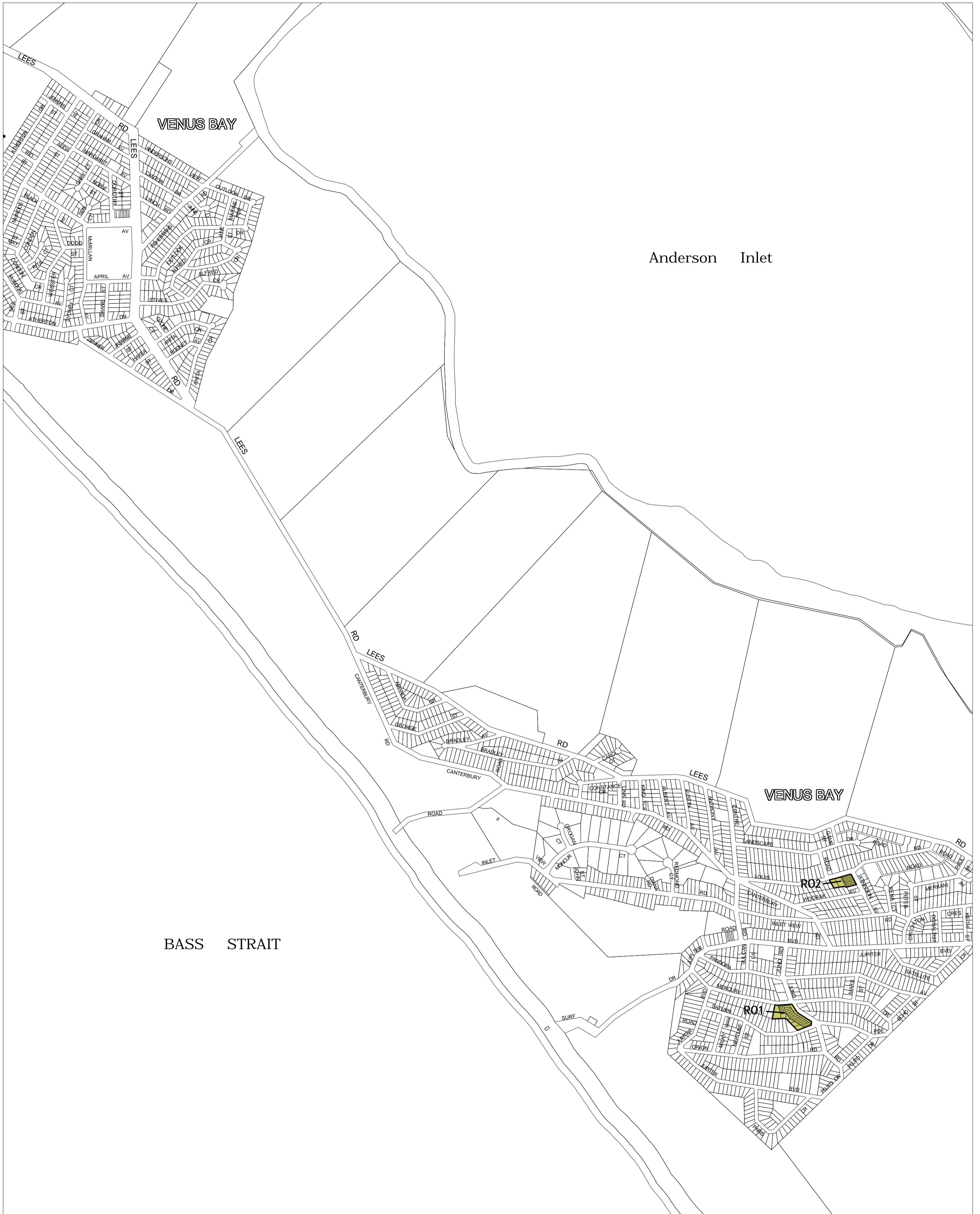




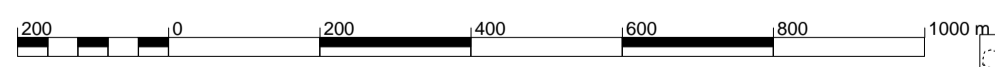
SOUTH GIPPSLAND PLANNING SCHEME - LOCAL PROVISION



This publication is copyright. No part may be reproduced by any process except in accordance with the provisions of the Copyright Act. © State of Victoria.

This map should be read in conjunction with additional Planning Overlay Maps (if applicable) as indicated on the INDEX TO MAPS.

Overlays	
	R01 Restructure Overlay - Schedule 1
	R02 Restructure Overlay - Schedule 2



AUSTRALIAN MAP GRID ZONE 55



Printed: 6/7/2007

INDEX TO ADJOINING METRIC SERIES MAP

