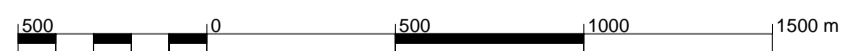




This publication is copyright. No part may be reproduced by any process except in accordance with the provisions of the Copyright Act. © State of Victoria.

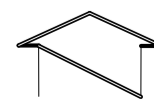
This map should be read in conjunction with additional Planning Overlay Maps (if applicable) as indicated on the INDEX TO MAPS.

**Overlays**  
 LSIO Land Subject To Inundation Overlay

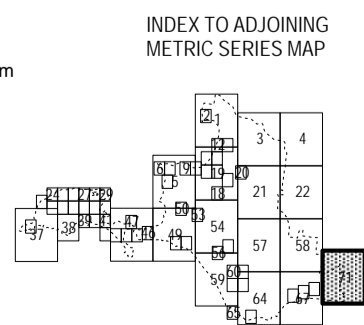


AUSTRALIAN MAP GRID ZONE 55

PREPARED BY: Planning Mapping Services



Environment,  
Land, Water  
and Planning



Printed: 30/5/2016

AMENDMENT C82