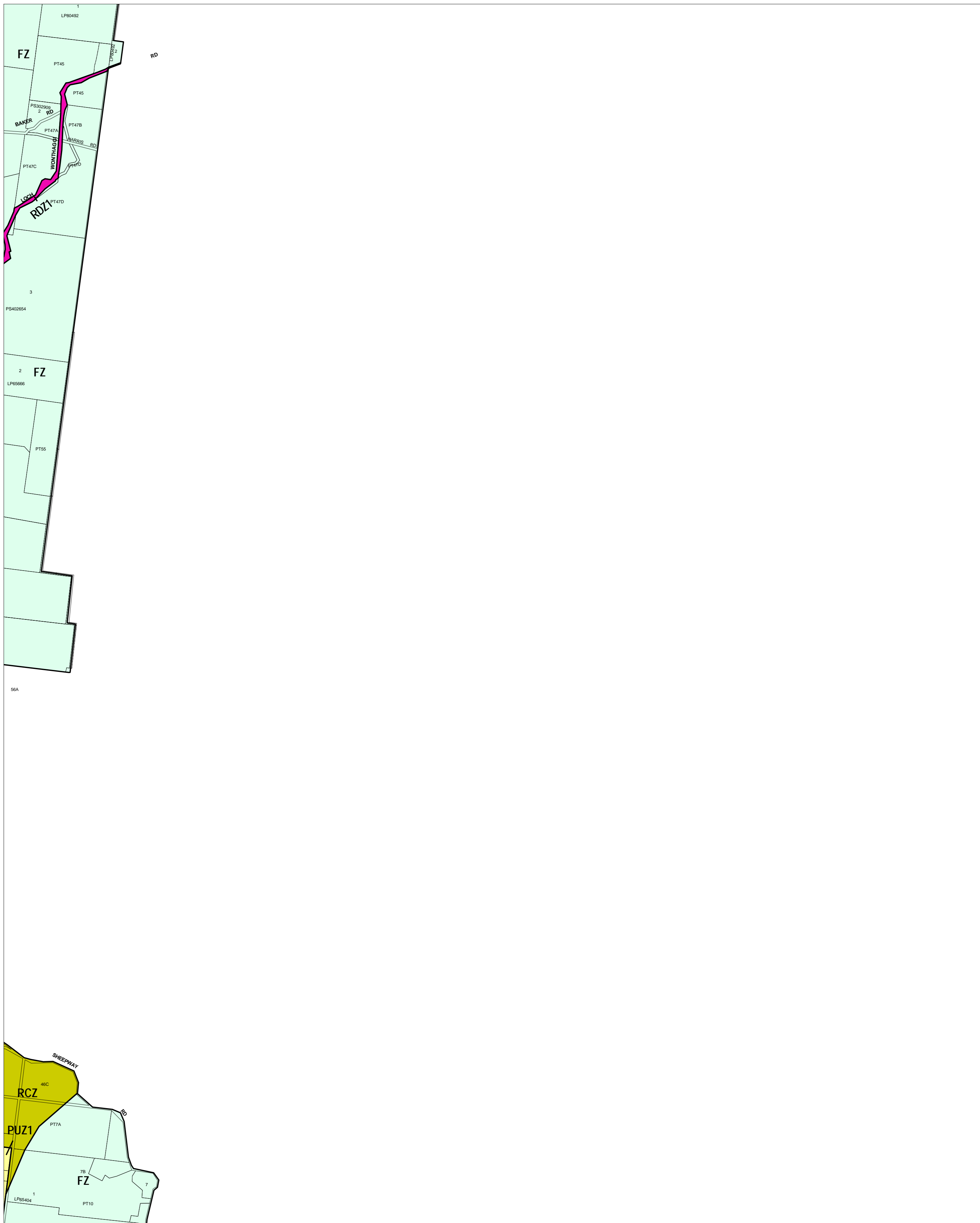


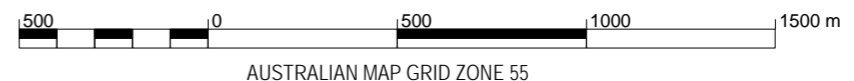
BASS COAST PLANNING SCHEME - LOCAL PROVISION



This publication is copyright. No part may be reproduced by any process except in accordance with the provisions of the Copyright Act. © State of Victoria.

This map should be read in conjunction with additional Planning Overlay Maps (if applicable) as indicated on the INDEX TO MAPS.

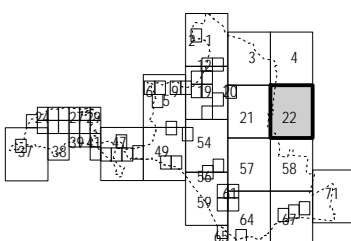
Public Land	Public Use Zone Service And Utility
Rural	Rural Conservation Zone
Road Zone Category 1	Road Zone Category 1
Farming Zone	Farming Zone
Public Use Zone Service And Utility	Public Use Zone Service And Utility
Rural Conservation Zone	Rural Conservation Zone
Road Zone Category 1	Road Zone Category 1
Farming Zone	Farming Zone



AUSTRALIAN MAP GRID ZONE 55



INDEX TO ADJOINING METRIC SERIES MAP



Printed: 5/7/2006

AMENDMENT C58