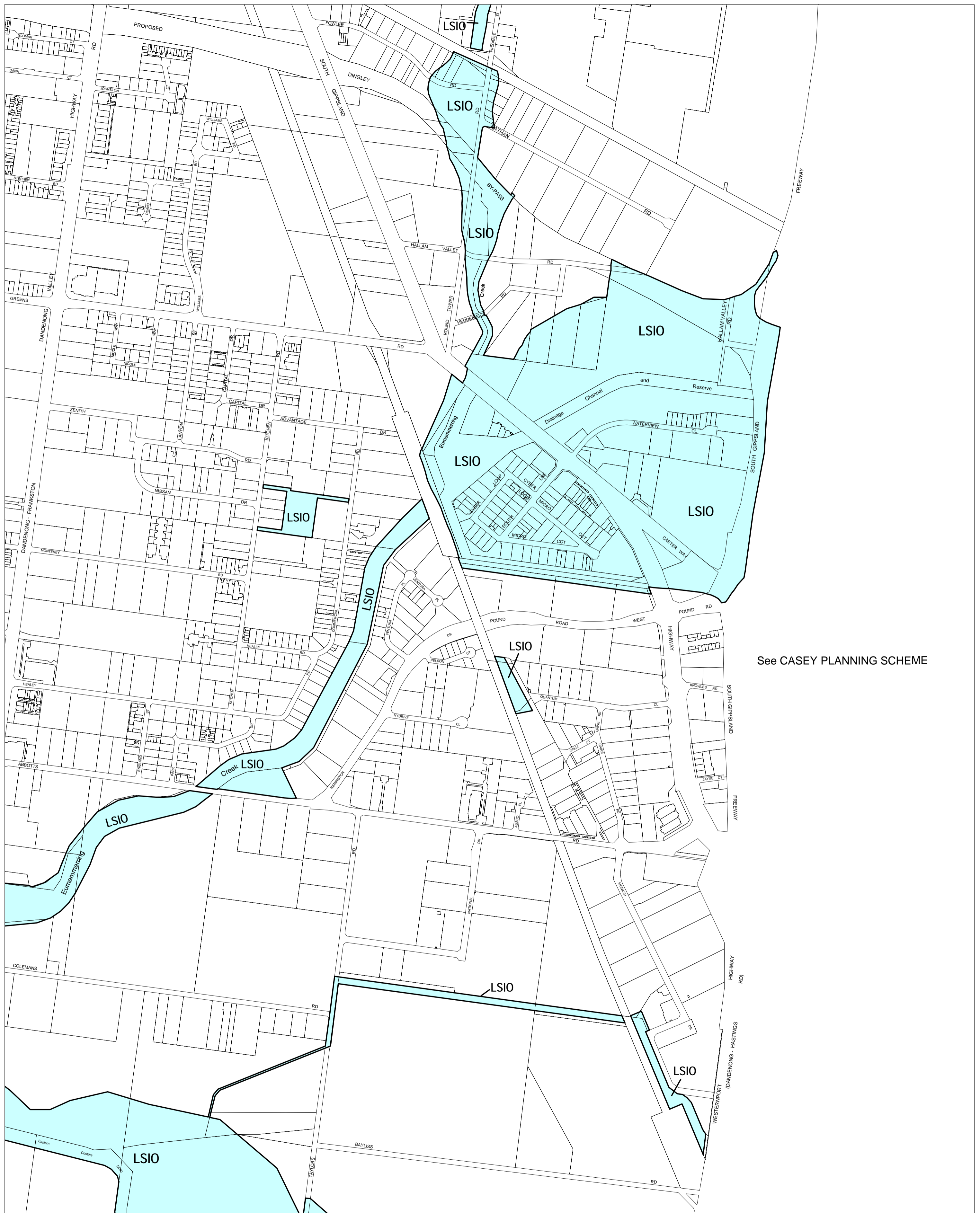


GREATER DANDENONG PLANNING SCHEME - LOCAL PROVISION

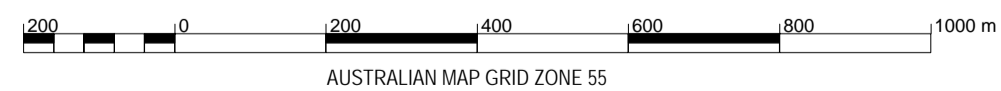


See CASEY PLANNING SCHEME

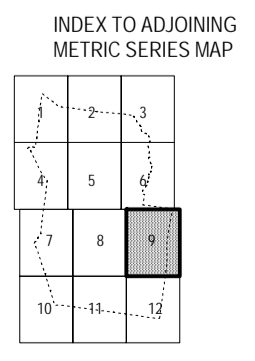
This publication is copyright. No part may be reproduced by any process except in accordance with the provisions of the Copyright Act. © State of Victoria. This map should be read in conjunction with additional Planning Overlay Maps (if applicable) as indicated on the INDEX TO MAPS.

Overlays

LSIO Land Subject to Inundation Overlay



AUSTRALIAN MAP GRID ZONE 55



Printed: 20/3/2009

AMENDMENT C87