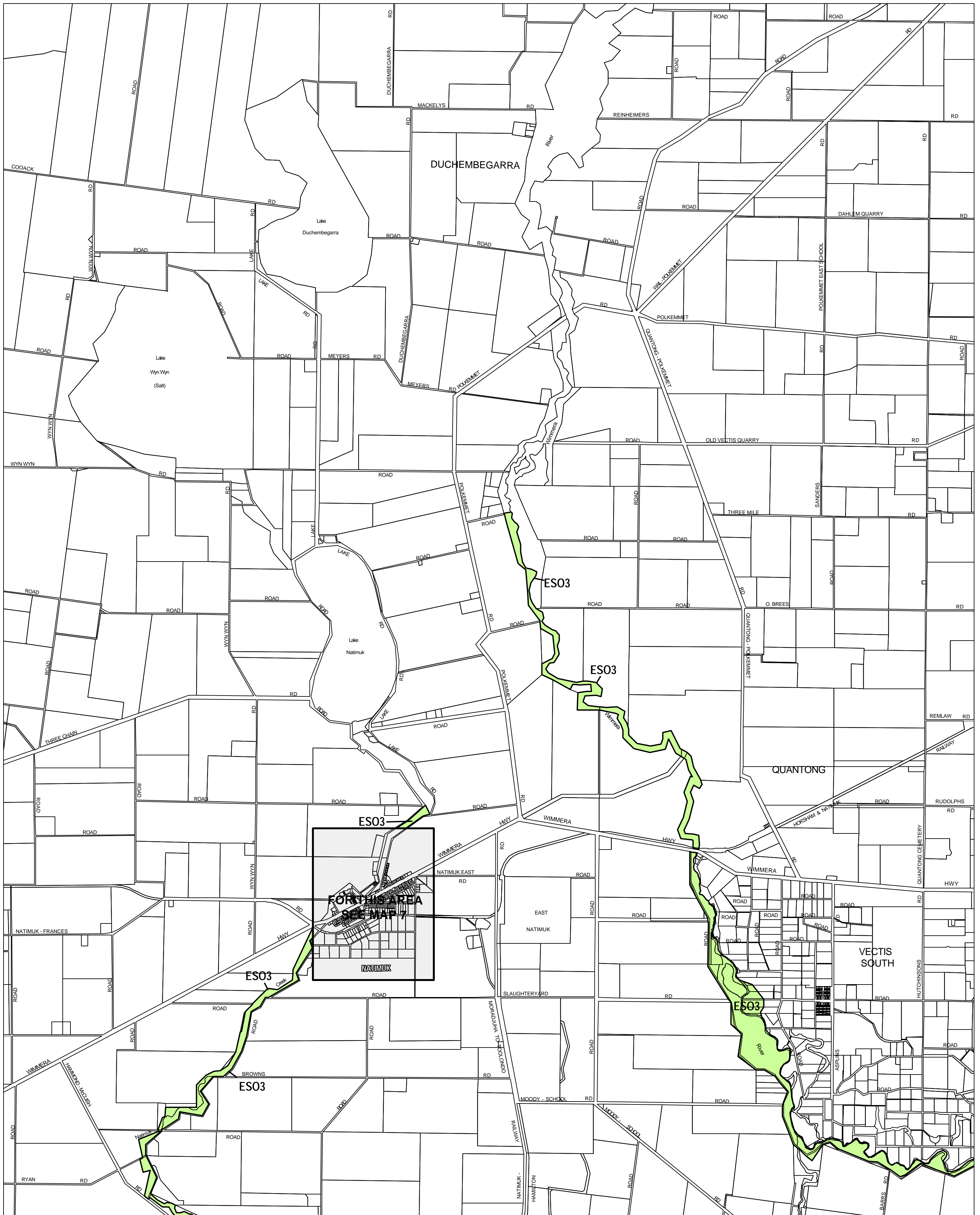


# HORSHAM PLANNING SCHEME - LOCAL PROVISION

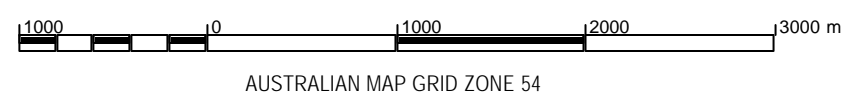


This publication is copyright. No part may be reproduced by any process except in accordance with the provisions of the Copyright Act © State of Victoria.

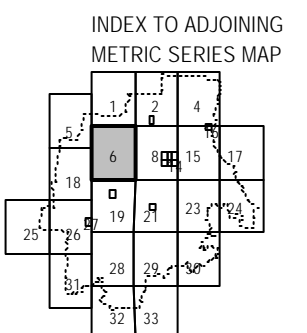
This map should be read in conjunction with additional Planning Overlay Maps (if applicable) as indicated on the INDEX TO MAPS.

**Overlays**

- ES03 Environmental Significance Overlay - Schedule 3



AUSTRALIAN MAP GRID ZONE 54



Printed: 19/6/2007

**AMENDMENT C5**