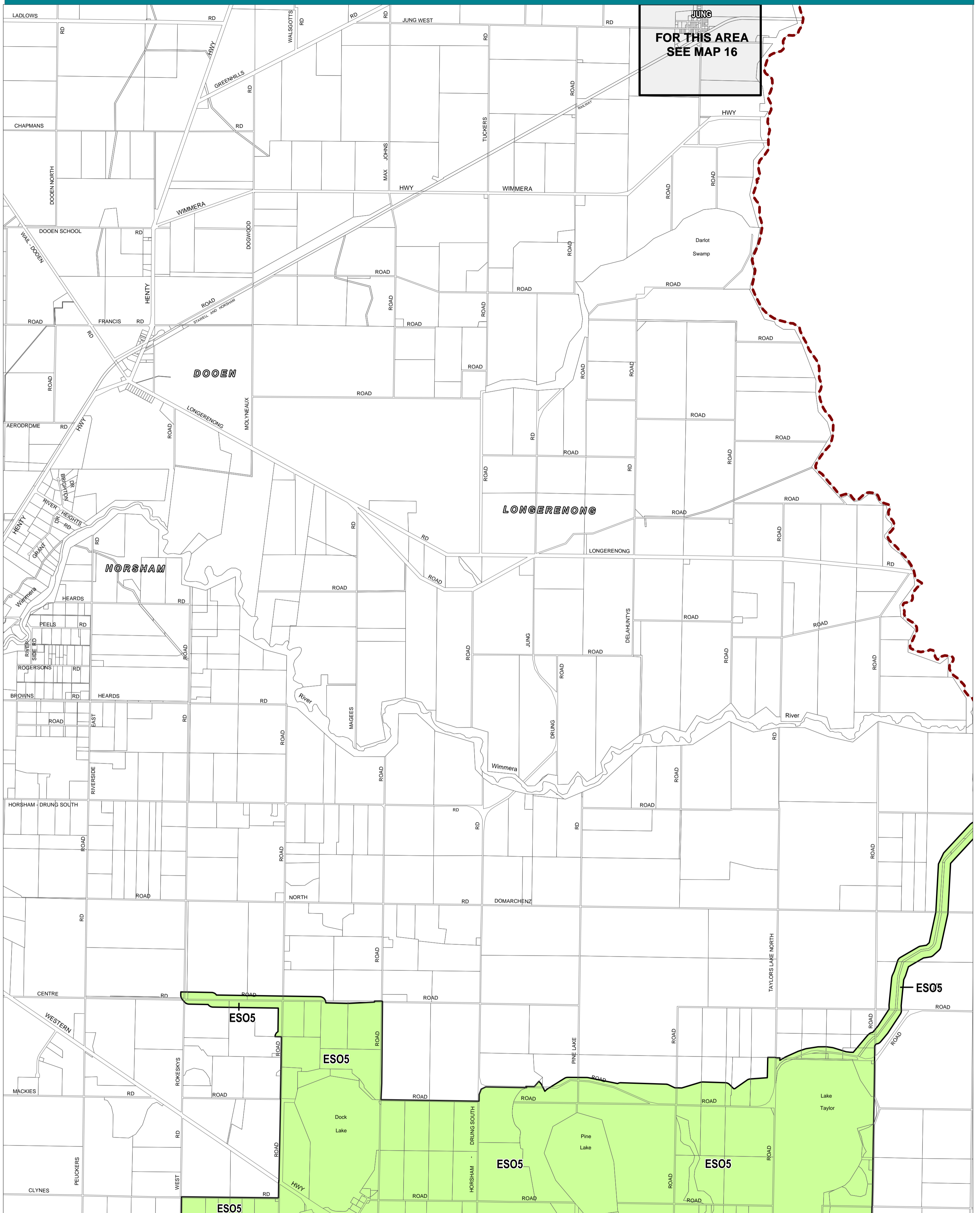


HORSHAM PLANNING SCHEME - LOCAL PROVISION

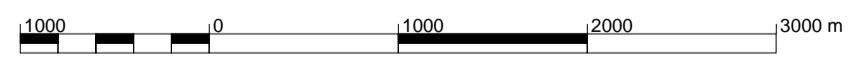


JUNG
FOR THIS AREA
SEE MAP 16

This publication is copyright. No part may be reproduced by any process except in accordance with the provisions of the Copyright Act. © State of Victoria. This map should be read in conjunction with additional Planning Overlay Maps (if applicable) as indicated on the INDEX TO MAPS.

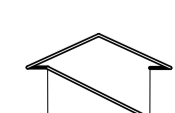
Overlays

- ES05 Environmental Significance Overlay - Schedule 5



AUSTRALIAN MAP GRID ZONE 54

PREPARED BY: Planning Mapping Services



Environment, Land, Water and Planning

Printed: 6/11/2015

AMENDMENT C63

