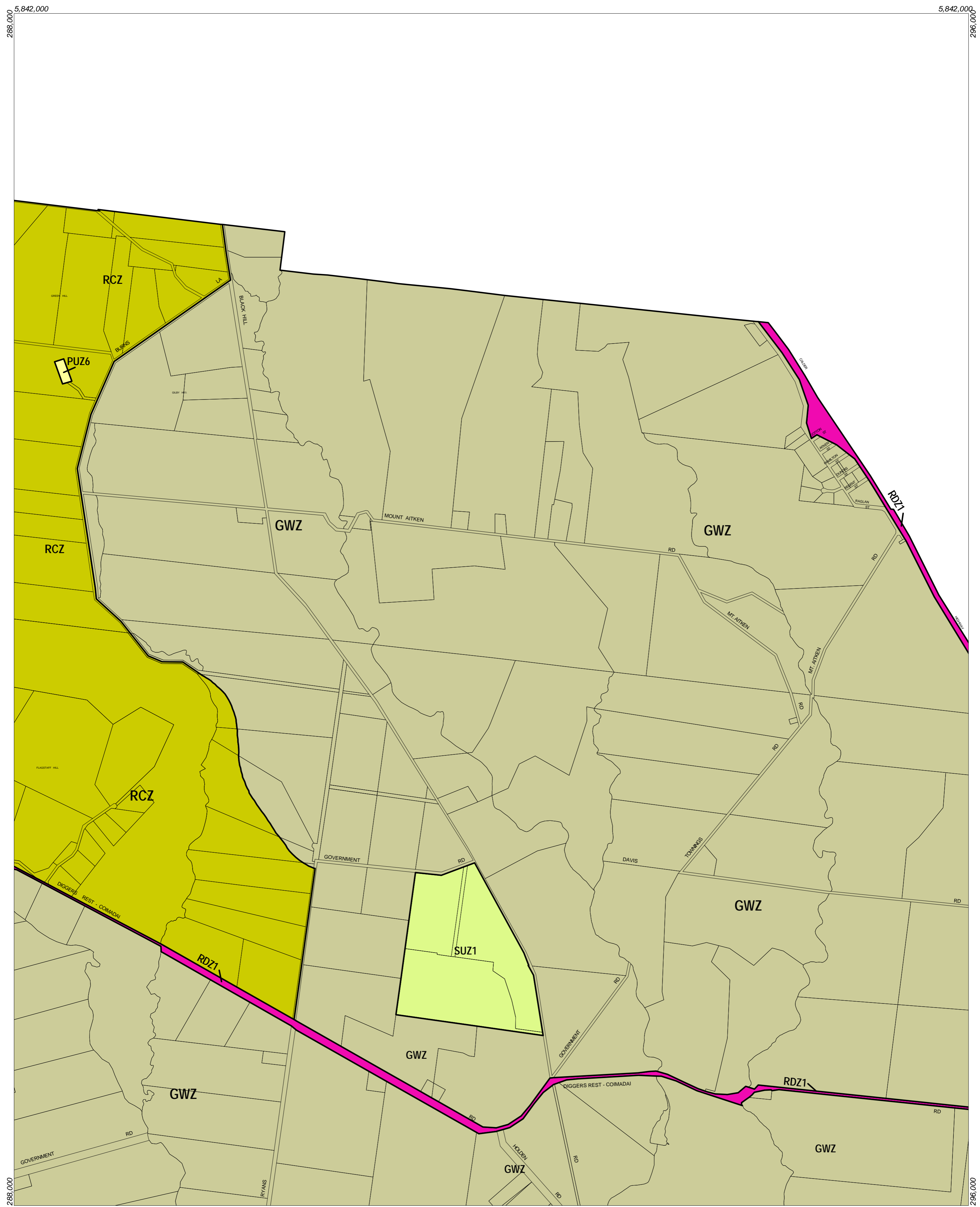


MELTON PLANNING SCHEME - LOCAL PROVISION

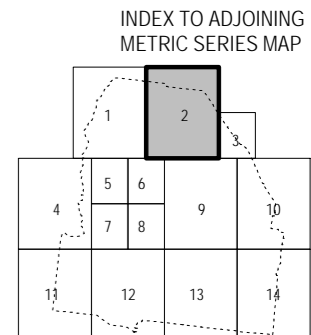
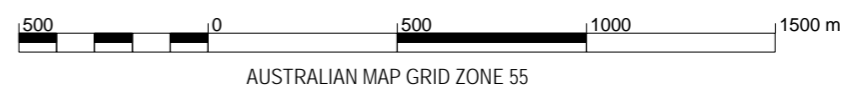


This publication is copyright. No part may be reproduced by any process except in accordance with the provisions of the Copyright Act. © State of Victoria.

This map should be read in conjunction with additional Planning Overlay Maps (if applicable) as indicated on the INDEX TO MAPS.

- Public Land**
- PUZ6 Public Use Zone Local Government
 - RDZ1 Road Zone Category 1
- Rural**
- GWZ Green Wedge Zone
 - RCZ Rural Conservation Zone
- Special Purpose**
- SUZ1 Special Use Zone 1

ALL LAND ON THIS MAP IS OUTSIDE THE URBAN GROWTH BOUNDARY



Amendment VC23
Printed: 26/4/2004