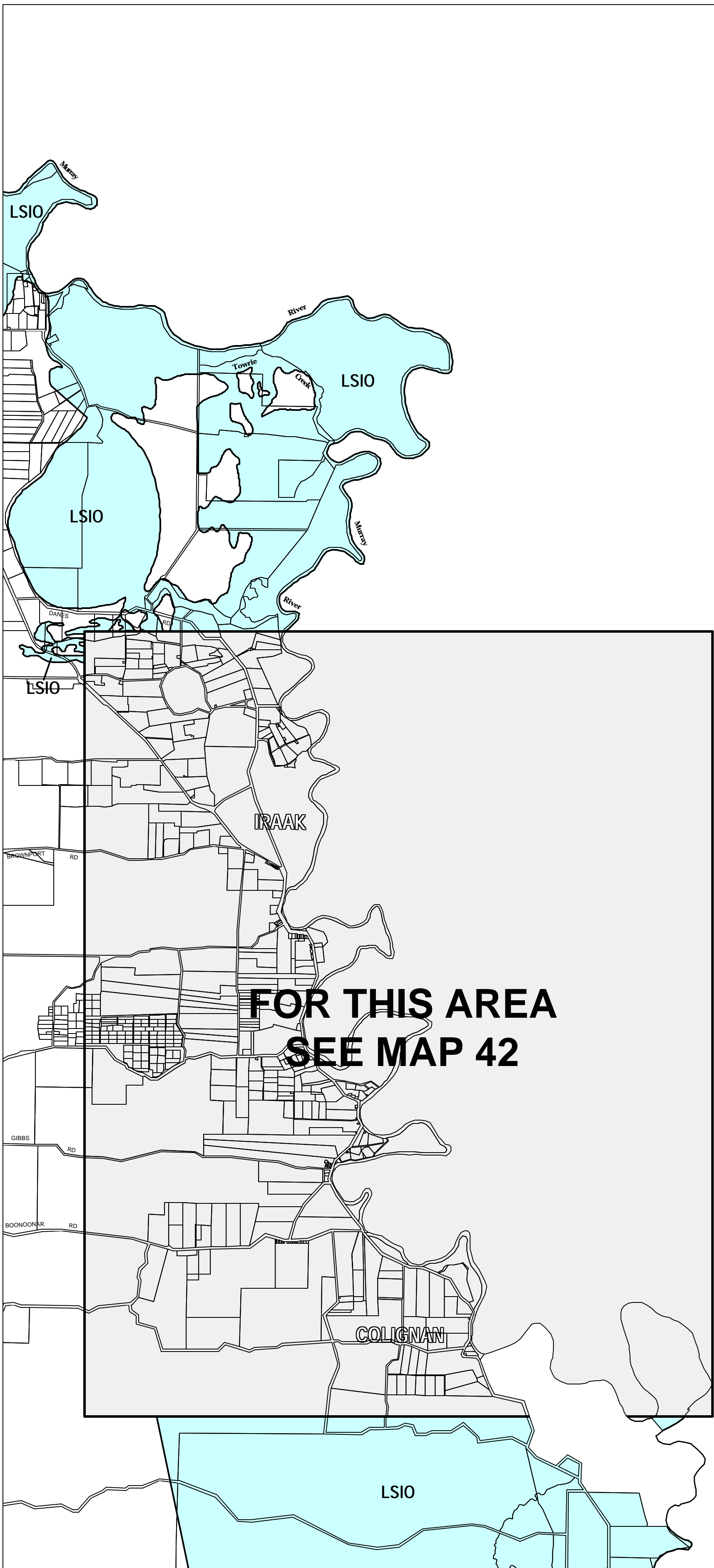


MILDURA PLANNING SCHEME - LOCAL PROVISION



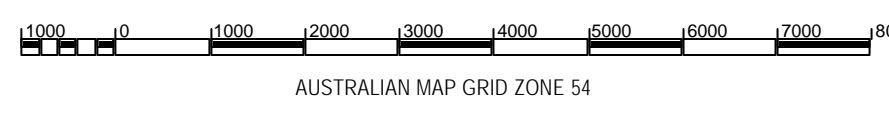
**FOR THIS AREA
SEE MAP 42**

This publication is copyright. No part may be reproduced by any process except in accordance with the provisions of the Copyright Act © State of Victoria.


This map should be read in conjunction with additional Planning Overlay Maps (if applicable) as indicated on the INDEX TO MAPS.

Overlays

LSIO Land Subject To Inundation Overlay



AUSTRALIAN MAP GRID ZONE 54



Printed: 4/9/2007