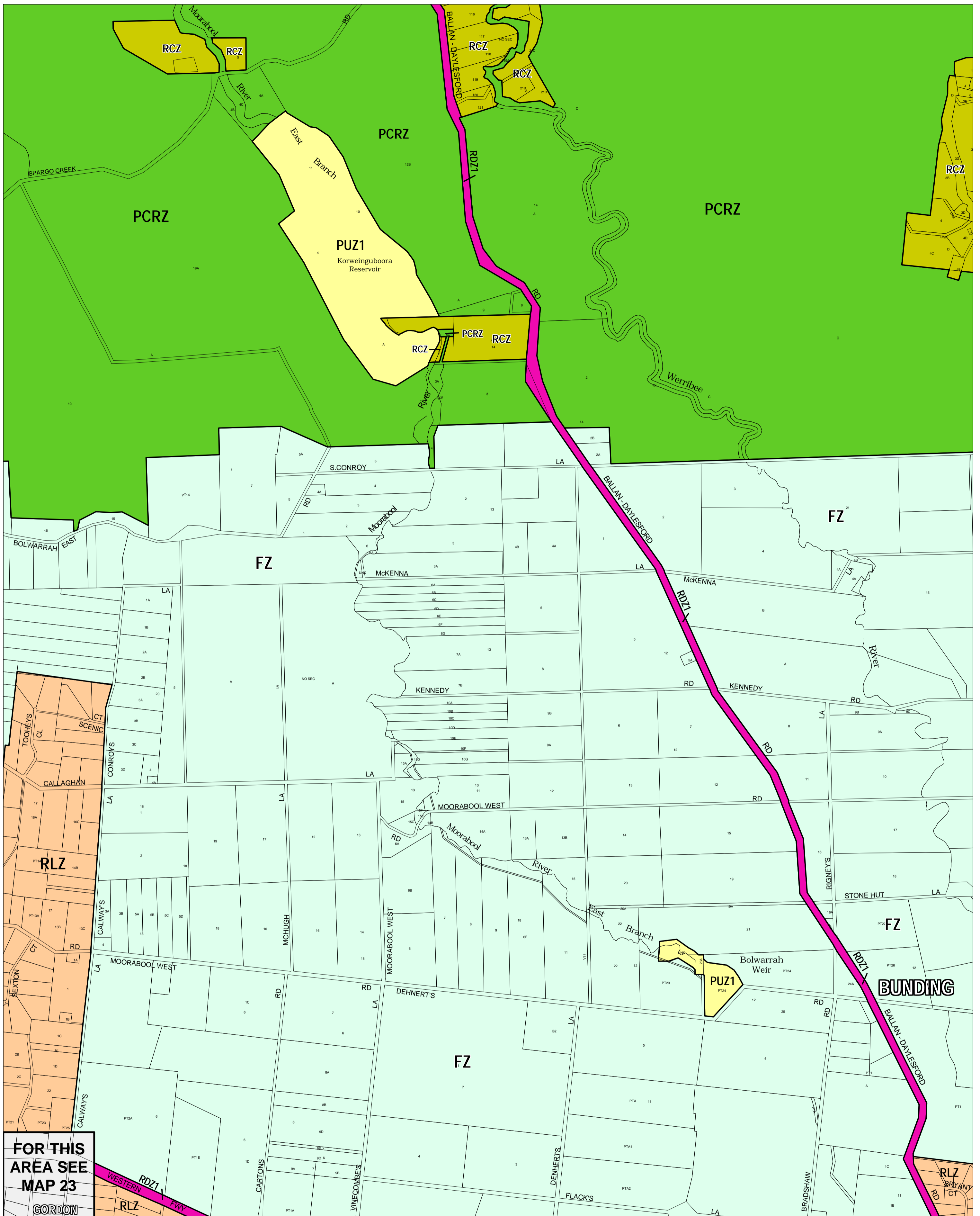


# MOORABOOL PLANNING SCHEME - LOCAL PROVISION

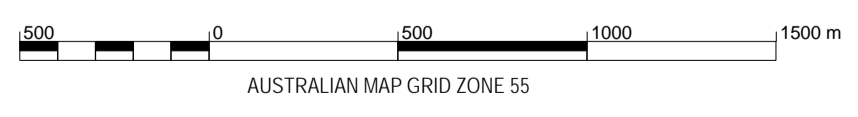


**FOR THIS AREA SEE MAP 23**

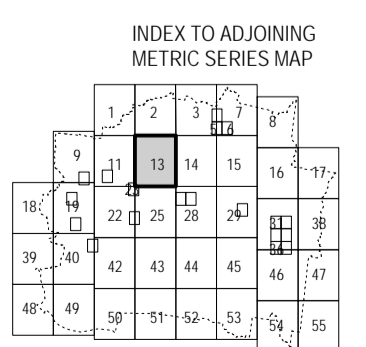
This publication is copyright. No part may be reproduced by any process except in accordance with the provisions of the Copyright Act. © State of Victoria.

This map should be read in conjunction with additional Planning Overlay Maps (if applicable) as indicated on the INDEX TO MAPS.

- Public Land**
  - PCRZ Public Conservation and Resource Zone
  - PUZ1 Public Use Zone - Service and Utility
  - RDZ1 Road Zone - Category 1
- Rural**
  - FZ Farming Zone
  - RCZ Rural Conservation Zone
  - RLZ Rural Living Zone



AUSTRALIAN MAP GRID ZONE 55



Printed: 9/7/2007

AMENDMENT C50