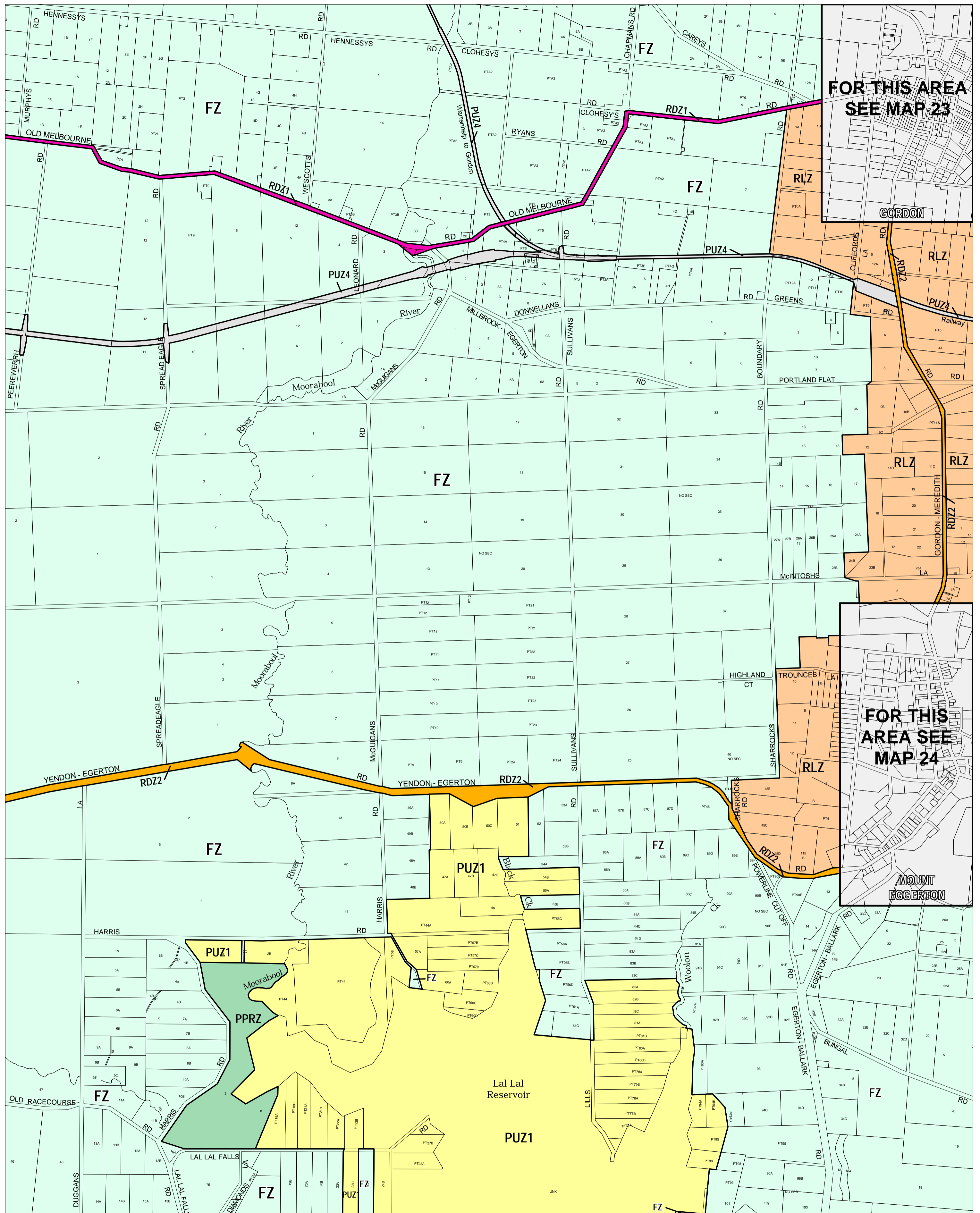


# MOORABOOL PLANNING SCHEME - LOCAL PROVISION



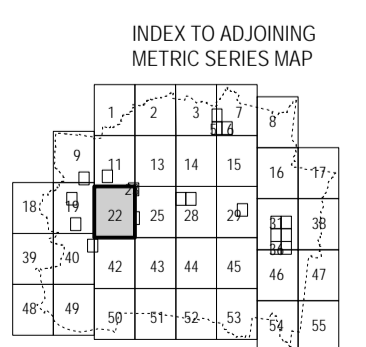
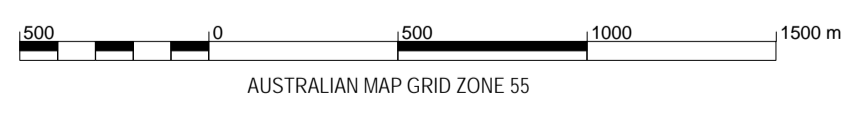
FOR THIS AREA SEE MAP 23

FOR THIS AREA SEE MAP 24

This publication is copyright. No part may be reproduced by any process except in accordance with the provisions of the Copyright Act. © State of Victoria.

This map should be read in conjunction with additional Planning Overlay Maps (if applicable) as indicated on the INDEX TO MAPS.

| Public Land |                                       |
|-------------|---------------------------------------|
|             | Public Park And Recreation Zone       |
|             | Public Use Zone - Service And Utility |
|             | Public Use Zone - Transport           |
|             | Road Zone - Category 1                |
|             | Road Zone - Category 2                |
| Rural       |                                       |
|             | Farming Zone                          |
|             | Rural Living Zone                     |



Printed: 1/8/2007

AMENDMENT C50

ZONES

MAP No 22