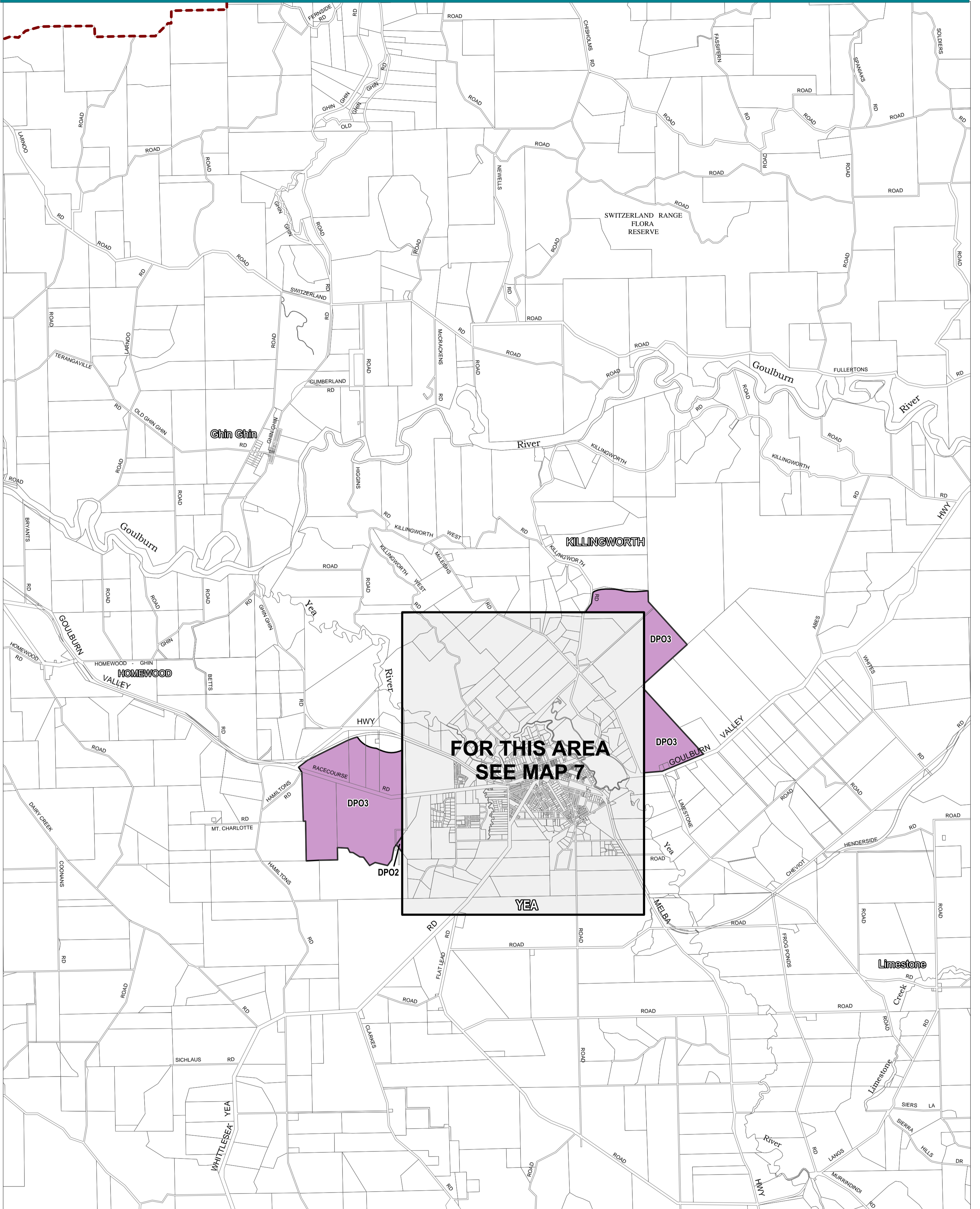
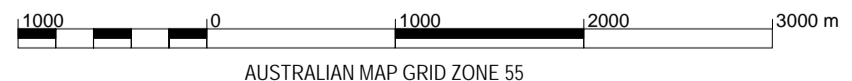


MURRINDINDI PLANNING SCHEME - LOCAL PROVISION

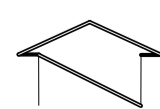


This publication is copyright. No part may be reproduced by any process except in accordance with the provisions of the Copyright Act. © State of Victoria.
 This map should be read in conjunction with additional Planning Overlay Maps (if applicable) as indicated on the INDEX TO MAPS.

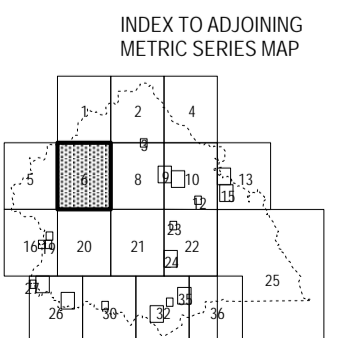
Overlays
 DPO2 Development Plan Overlay - Schedule 2
 DPO3 Development Plan Overlay - Schedule 3



PREPARED BY: Planning Mapping Services



Environment,
 Land, Water
 and Planning



Printed: 29/7/2016

AMENDMENT C55