


# WANGARATTA PLANNING SCHEME - LOCAL PROVISION



This publication is copyright. No part may be reproduced by any process except in accordance with the provisions of the Copyright Act. © State of Victoria.

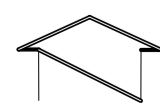
This map should be read in conjunction with additional Planning Overlay Maps (if applicable) as indicated on the INDEX TO MAPS.

**Overlays**  
 FO Floodway Overlay  
 LSIO Land Subject To Inundation Overlay



AUSTRALIAN MAP GRID ZONE 55

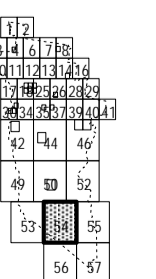
PREPARED BY: Planning Mapping Services



**VICTORIA**  
State Government

Environment,  
Land, Water  
and Planning

INDEX TO ADJOINING METRIC SERIES MAP



Printed: 8/4/2016

**AMENDMENT C48**