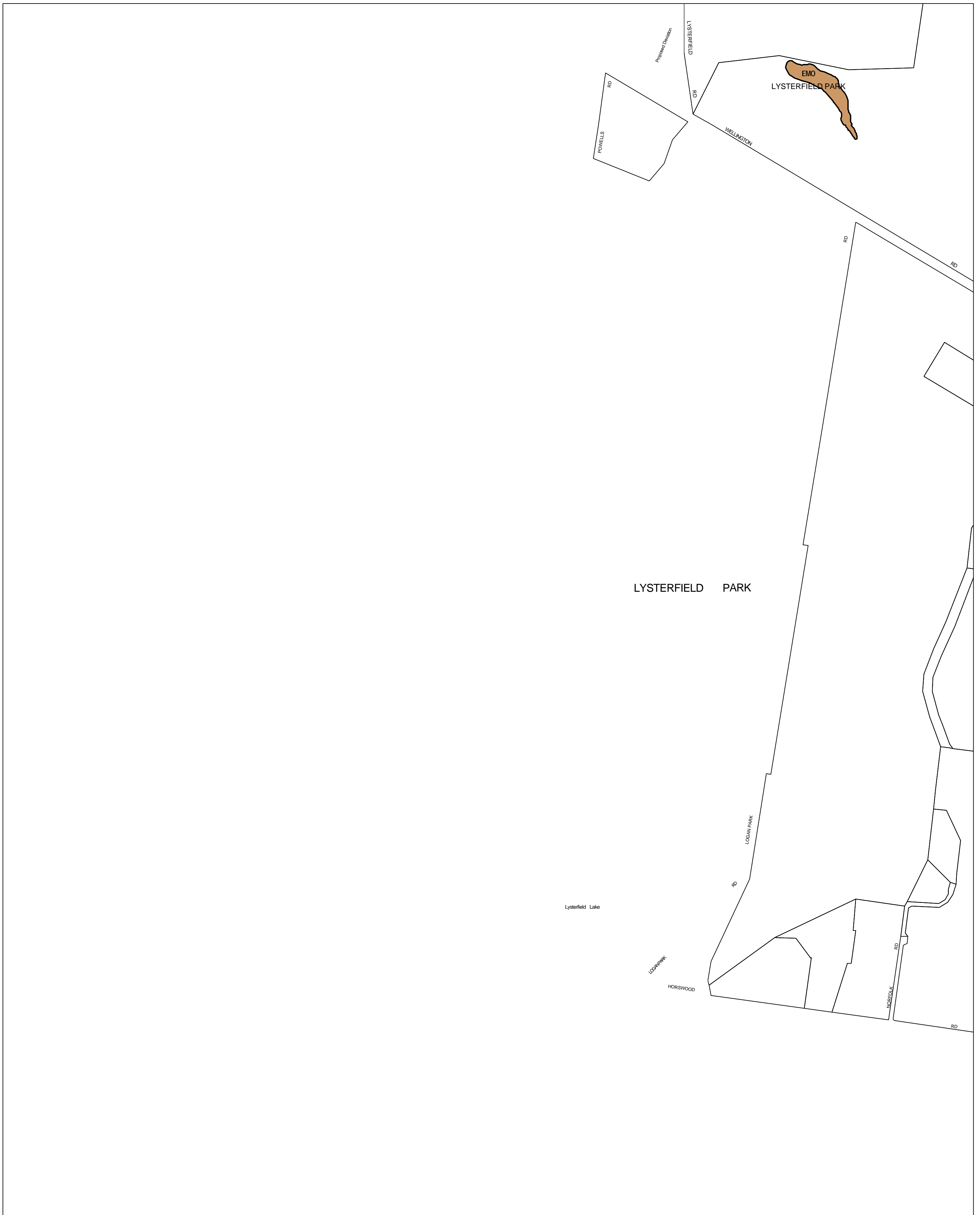




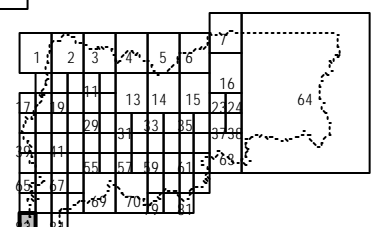
# YARRA RANGES PLANNING SCHEME - LOCAL PROVISION



This publication is copyright. No part may be reproduced by any process except in accordance with the provisions of the Copyright Act 1968 State of Victoria.

This map should be read in conjunction with additional Planning Overlay Maps (if applicable) as indicated on the INDEX TO MAPS.

**Overlays**  
 Erosion Management Overlay

200 400 600 800 1000 m  
 AUSTRALIAN MAP GRID ZONE 55  
  
  
 INDEX TO ADJOINING METRIC SERIES MAP  


Printed: 18/10/2007

**AMENDMENT C28**