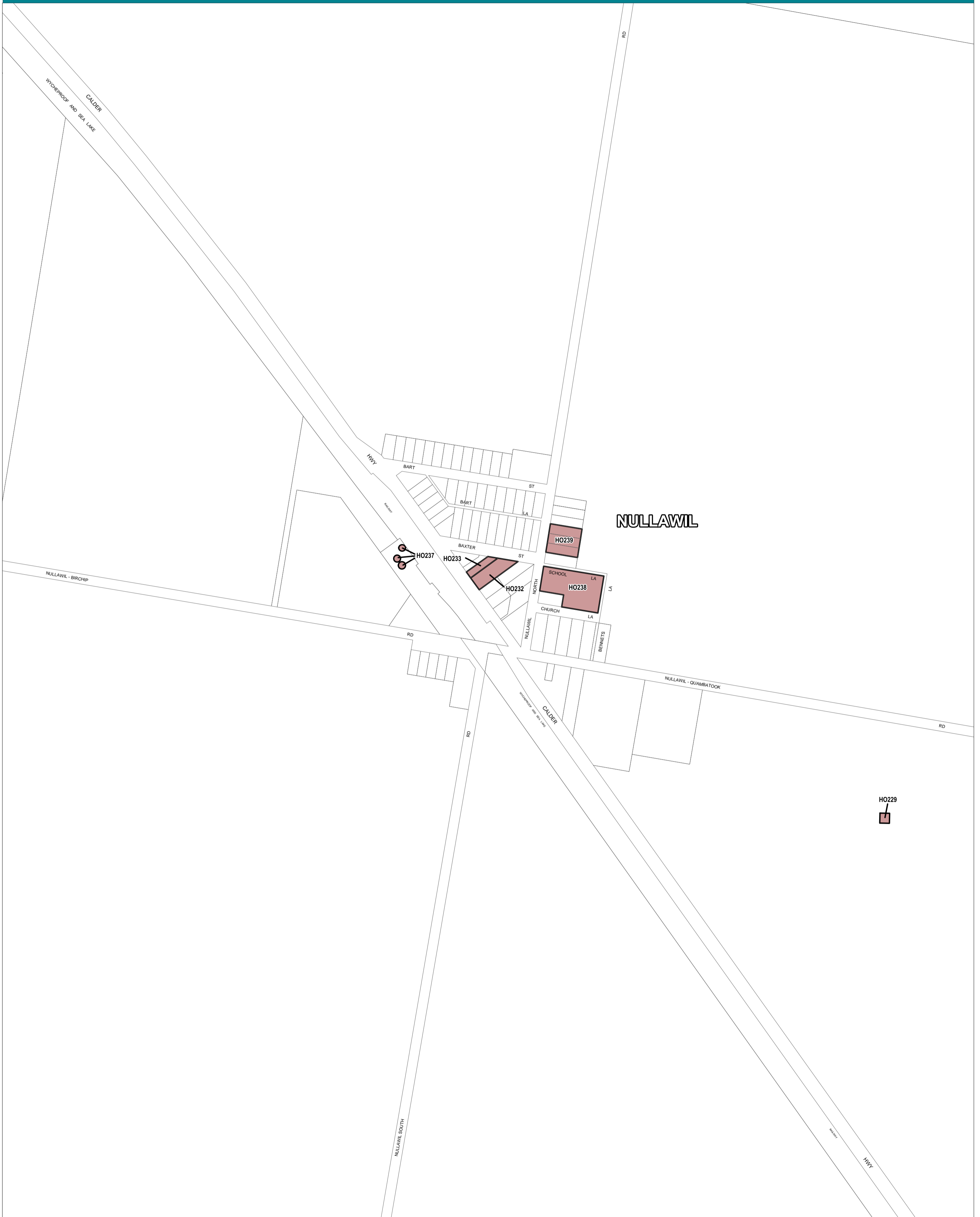


BULOKE PLANNING SCHEME - LOCAL PROVISION

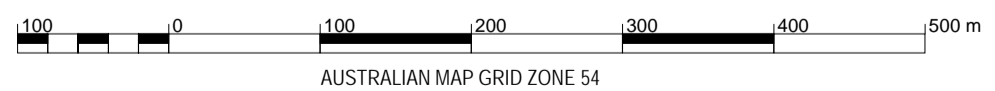


This publication is copyright. No part may be reproduced by any process except in accordance with the provisions of the Copyright Act. © State of Victoria.

This map should be read in conjunction with additional Planning Overlay Maps (if applicable) as indicated on the INDEX TO MAPS.

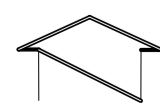
Overlays

- HO Heritage Overlay



AUSTRALIAN MAP GRID ZONE 54

PREPARED BY: Planning Mapping Services



Environment,
Land, Water
and Planning

Printed: 5/2/2016

AMENDMENT C25

INDEX TO ADJOINING METRIC SERIES MAP

1	2	3
4	5	7
8	9	12
13	14	15
16	18	
19	20	22
24	26	34
27	28	30
31	32	34
35	36	38
39	43	45
46	47	