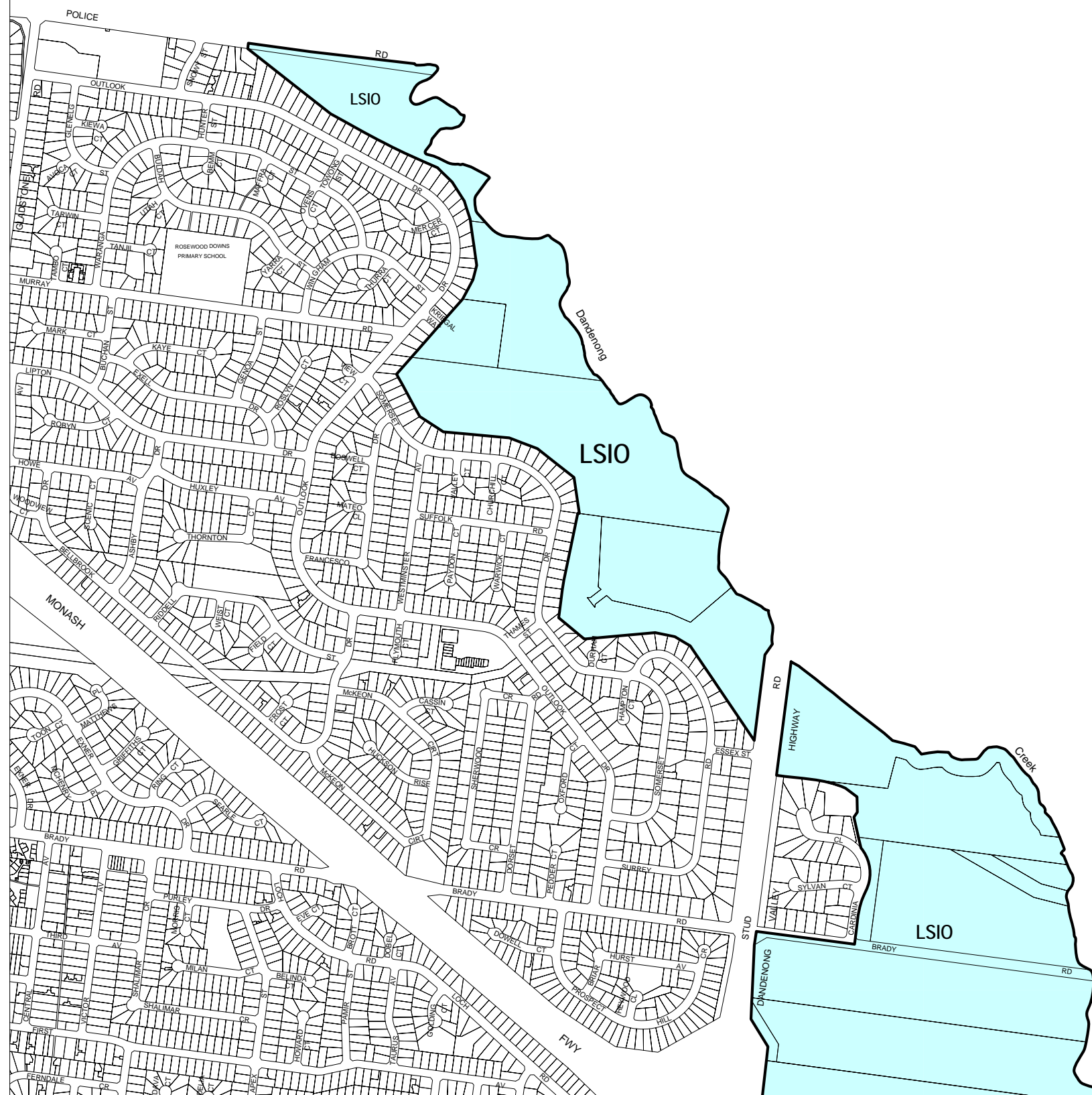


# GREATER DANDENONG PLANNING SCHEME - LOCAL PROVISION

See MONASH PLANNING SCHEME

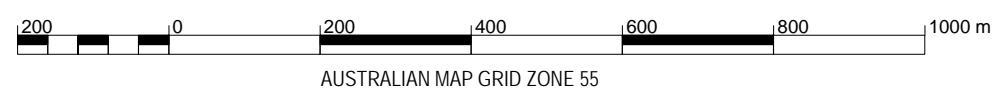
See KNOX PLANNING SCHEME



See CASEY PLANNING SCHEME

This publication is copyright. No part may be reproduced by any process except in accordance with the provisions of the Copyright Act. © State of Victoria. This map should be read in conjunction with additional Planning Overlay Maps (if applicable) as indicated on the INDEX TO MAPS.

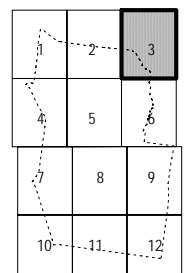
**Overlays**  
 LSIO Land Subject to Inundation Overlay



AUSTRALIAN MAP GRID ZONE 55



INDEX TO ADJOINING METRIC SERIES MAP



Printed: 15/8/2007