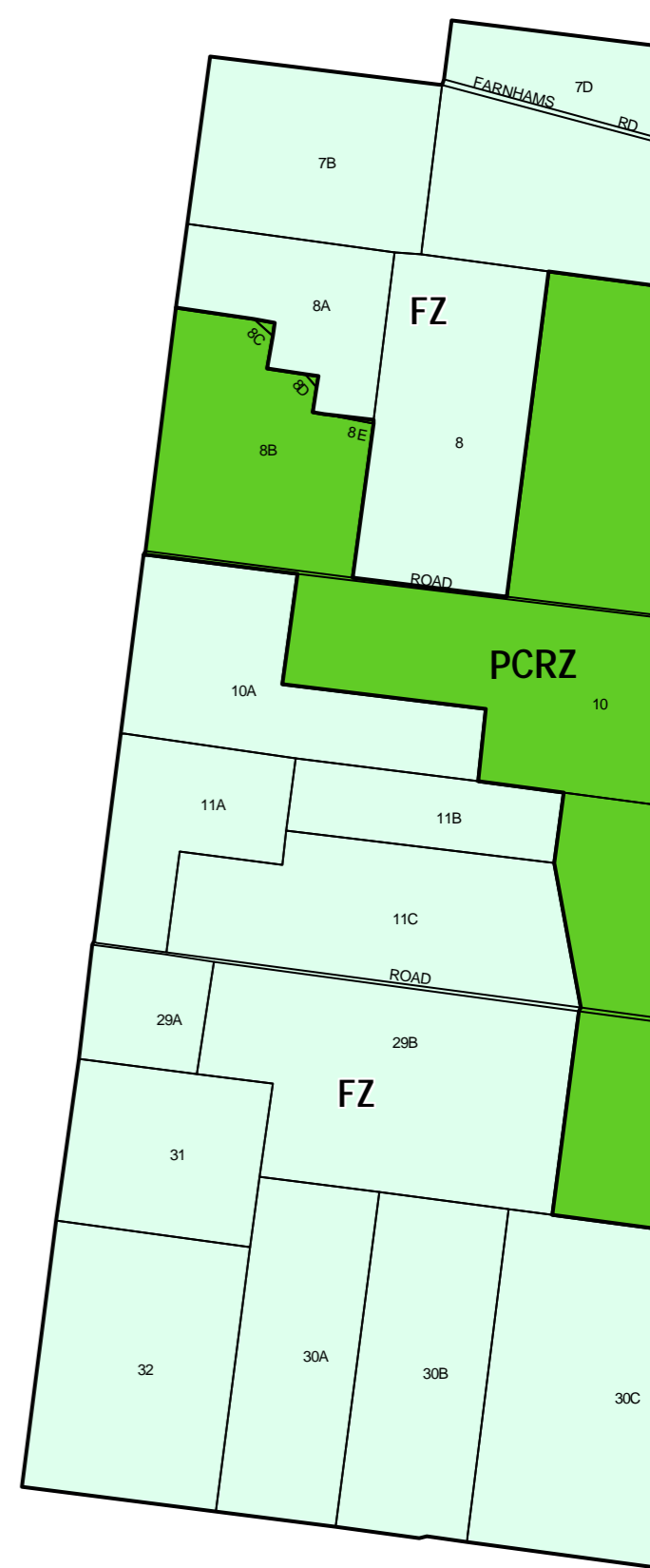



# HORSHAM PLANNING SCHEME - LOCAL PROVISION




This publication is copyright. No part may be reproduced by any process except in accordance with the provisions of the Copyright Act 1968, State of Victoria.

This map should be read in conjunction with additional Planning Overlay Maps (if applicable) as indicated on the INDEX TO MAPS.

**Public Land**  
 Public Conservation And Resource Zone

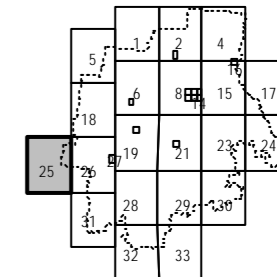
**Rural**  
 Farming Zone



AUSTRALIAN MAP GRID ZONE 54



INDEX TO ADJOINING METRIC SERIES MAP



Printed: 12/7/2007

**AMENDMENT C40**

ZONES

MAP No 25