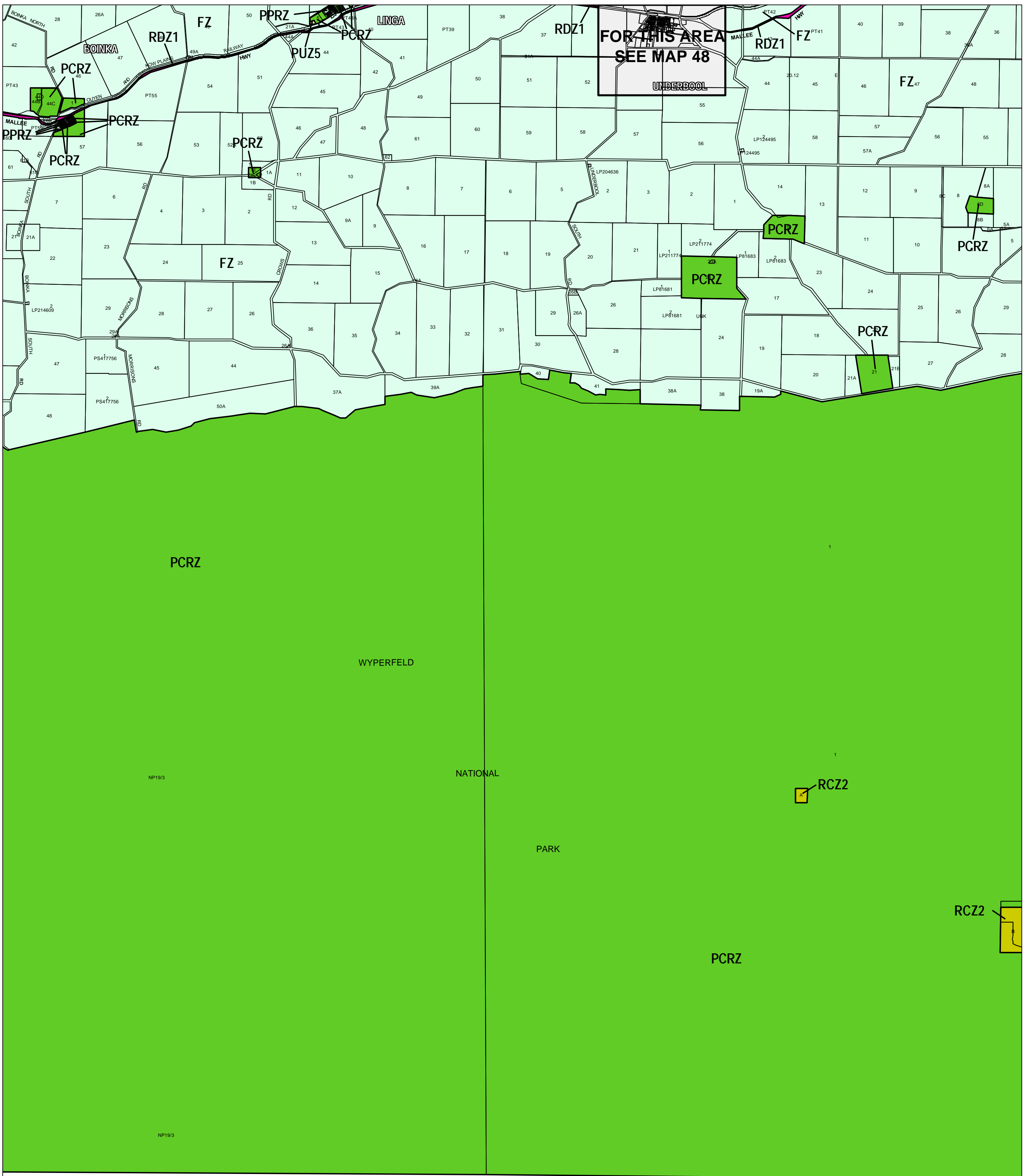



# MILDURA PLANNING SCHEME - LOCAL PROVISION



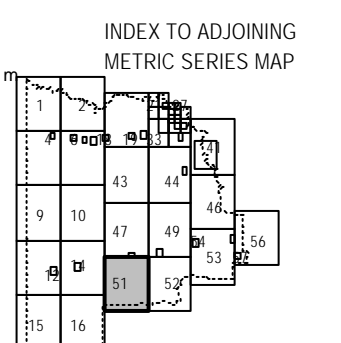
This publication is copyright. No part may be reproduced by any process except in accordance with the provisions of the Copyright Act, State of Victoria.

This map should be read in conjunction with additional Planning Overlay Maps (if applicable) as indicated on the INDEX TO MAPS.

- Public Land**
- PCRZ Public Conservation And Resource Zone
  - PPRZ Public Park And Recreation Zone
  - PUZ5 Public Use Zone
  - PUZ1 Cemetery/Crematorium
  - PUZ2 Public Use Zone Service And Utility
  - RDZ1 Road Zone Category 1
- Rural**
- FZ Farming Zone
  - RCZ2 Rural Conservation Zone - Schedule 2



AUSTRALIAN MAP GRID ZONE 54



Printed: 15/9/2006

AMENDMENT C37