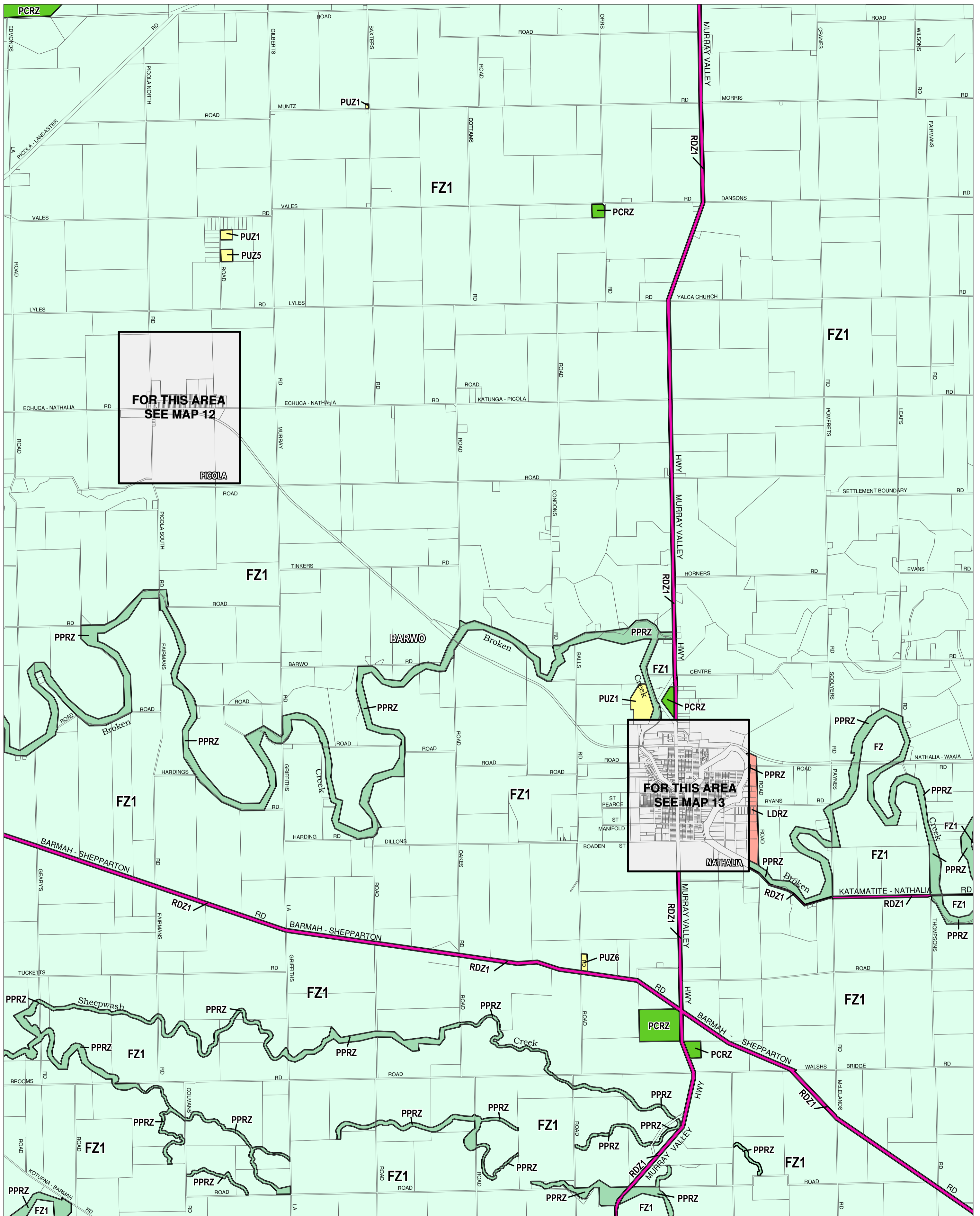
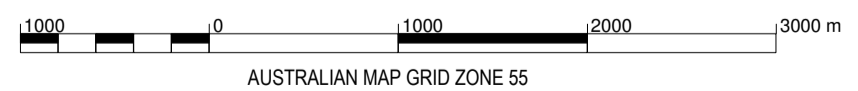


MOIRA PLANNING SCHEME - LOCAL PROVISION

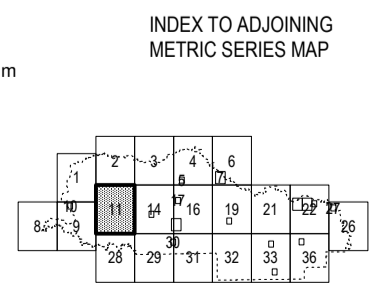


This publication is copyright. No part may be reproduced by any process except in accordance with the provisions of the Copyright Act. © State of Victoria. This map should be read in conjunction with additional Planning Overlay Maps (if applicable) as indicated on the INDEX TO MAPS.

Public Land		Rural	
	Public Conservation And Resource Zone		Farming Zone - Schedule 1
	Public Park And Recreation Zone		
	Public Use Zone - Cemetery/crematorium		
	Public Use Zone - Local Government		
	Public Use Zone - Service And Utility		
	Road Zone - Category 1		
	Residential Low Density Residential Zone		



AUSTRALIAN MAP GRID ZONE 55



Printed: 17/9/2013

AMENDMENT C51

ZONES

MAP No 11