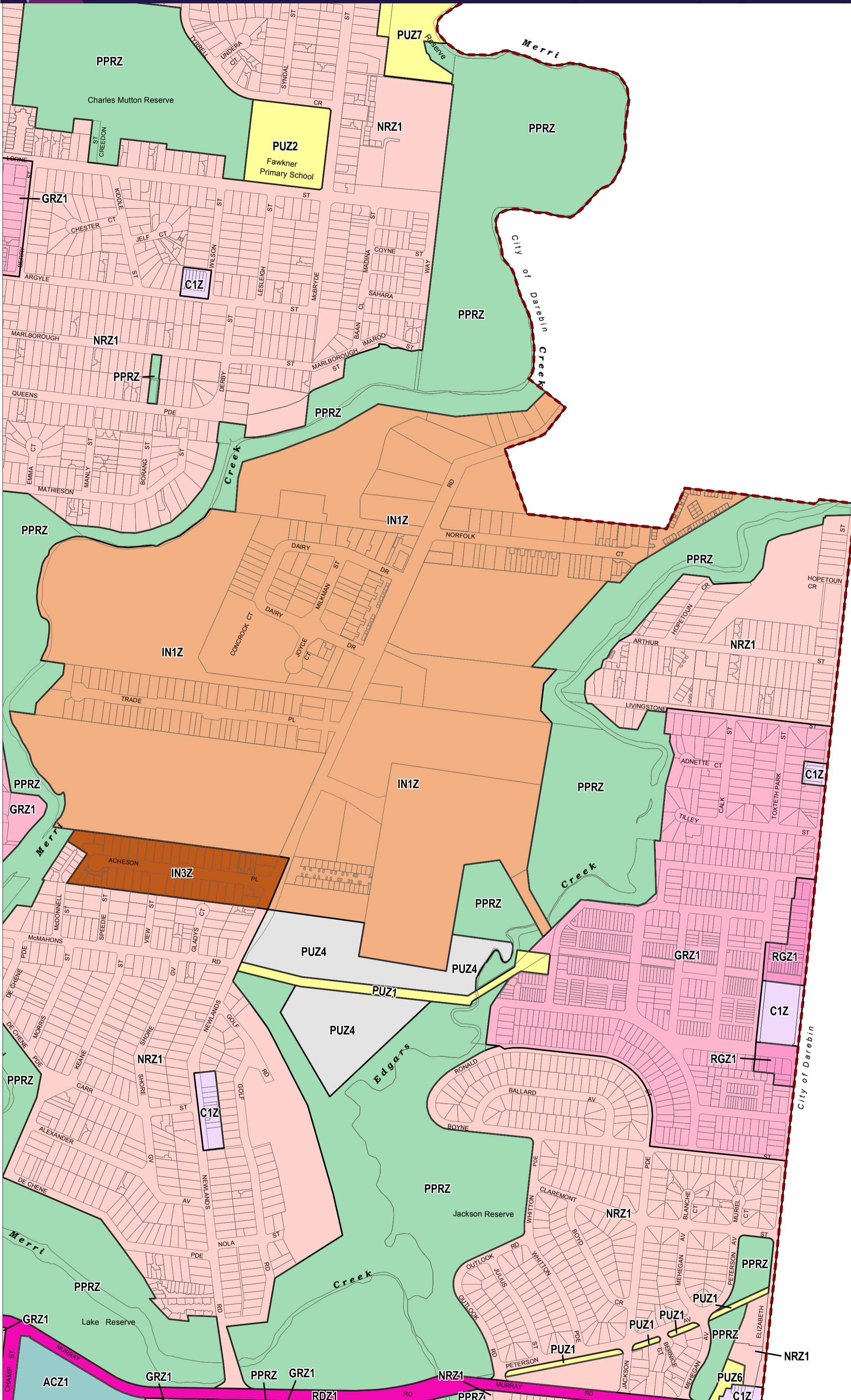


MORELAND PLANNING SCHEME - LOCAL PROVISION

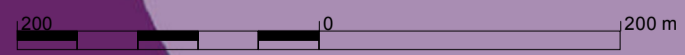


This publication is copyright. No part may be reproduced by any process except in accordance with the provisions of the Copyright Act 1968, State of Victoria.

This map should be read in conjunction with additional Planning Overlay Maps (if applicable) as indicated on the INDEX TO MAPS.

- Commercial**
- C1Z Commercial 1 Zone
- Industrial**
- IN1Z Industrial 1 Zone
- IN3Z Industrial 3 Zone
- Public Land**
- PPRZ Public Park And Recreation Zone
- PUZ2 Public Use Zone - Education
- PUZ6 Public Use Zone - Local Government
- PUZ7 Public Use Zone - Other Public Use
- PUZ1 Public Use Zone - Service And Utility
- PUZ4 Public Use Zone - Transport
- Road**
- RDZ1 Road Zone - Category 1
- Residential**
- GRZ1 General Residential Zone - Schedule 1
- NRZ1 Neighbourhood Residential Zone - Schedule 1
- RGZ1 Residential Growth Zone - Schedule 1
- Special Purpose**
- ACZ1 Activity Centre Zone - Schedule 1

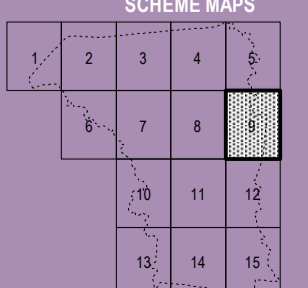
Municipal Boundary (if shown)



AUSTRALIAN MAP GRID ZONE 55

PREPARED BY: Planning Mapping Services

INDEX TO ADJOINING SCHEME MAPS



Printed: 27/7/2017

AMENDMENT C163



Environment, Land, Water and Planning