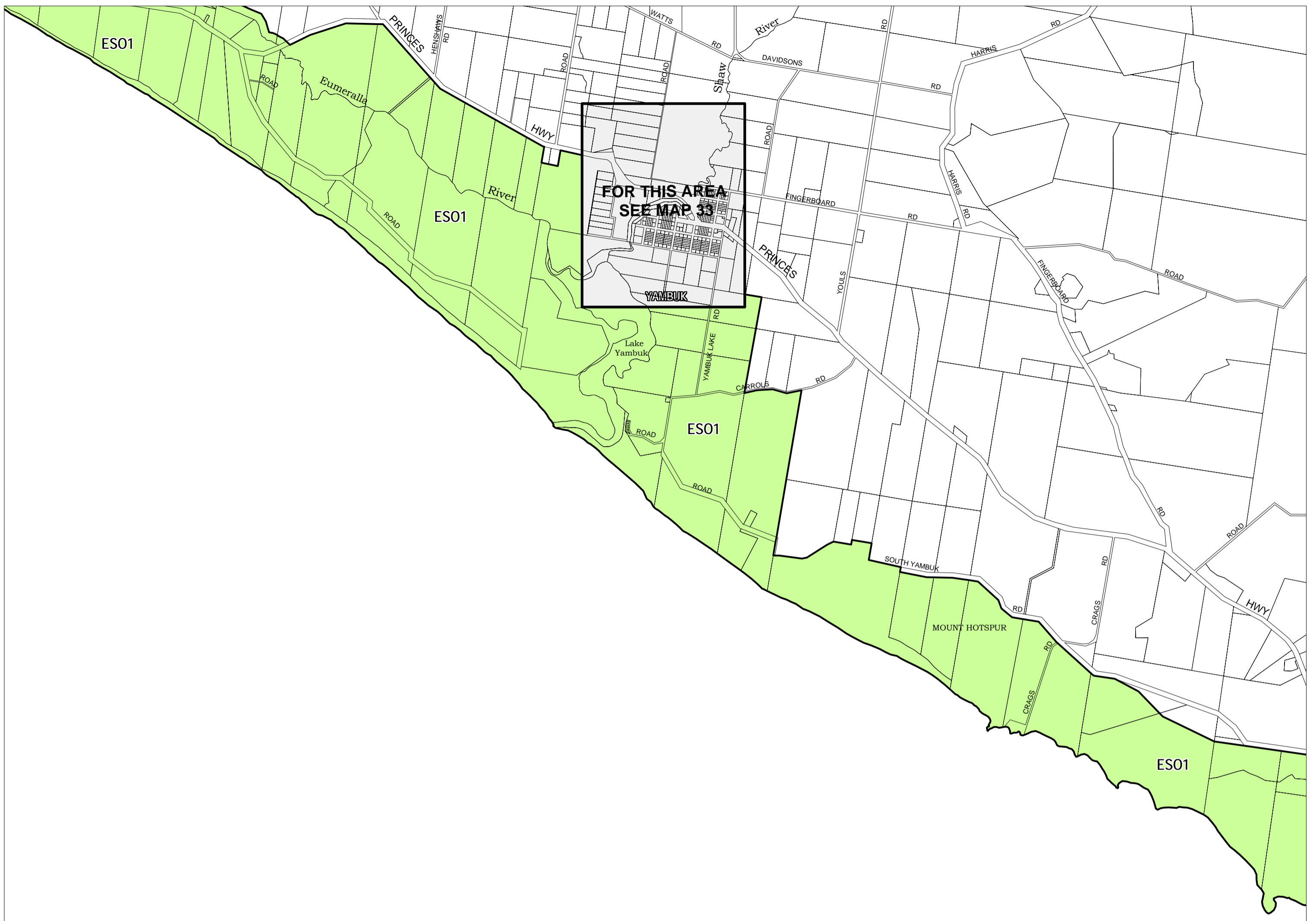


MOYNE PLANNING SCHEME - LOCAL PROVISION




Southern Ocean

This publication is copyright. No part may be reproduced by any process except in accordance with the provisions of the Copyright Act. © State of Victoria.

This map should be read in conjunction with additional Planning Overlay Maps (if applicable) as indicated on the INDEX TO MAPS.

Overlays

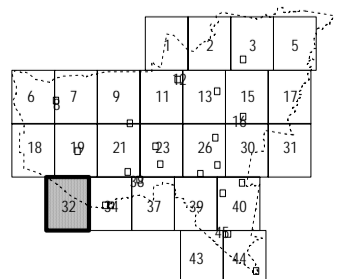
ES01 Environmental Significance Overlay - Schedule 1



AUSTRALIAN MAP GRID ZONE 54



INDEX TO ADJOINING METRIC SERIES MAP



Printed: 27/11/2009

AMENDMENT C21