
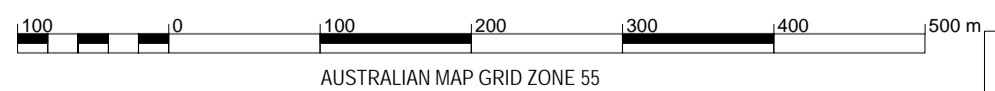


This publication is copyright. No part may be reproduced by any process except in accordance with the provisions of the Copyright Act. © State of Victoria.

This map should be read in conjunction with additional Planning Overlay Maps (if applicable) as indicated on the INDEX TO MAPS.

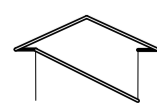
Overlays

 Development Plan Overlay - Schedule 3



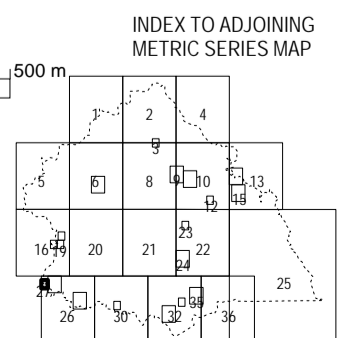
AUSTRALIAN MAP GRID ZONE 55

PREPARED BY: Planning Mapping Services



VICTORIA
State Government

Environment,
Land, Water
and Planning



Printed: 26/2/2016

AMENDMENT C46