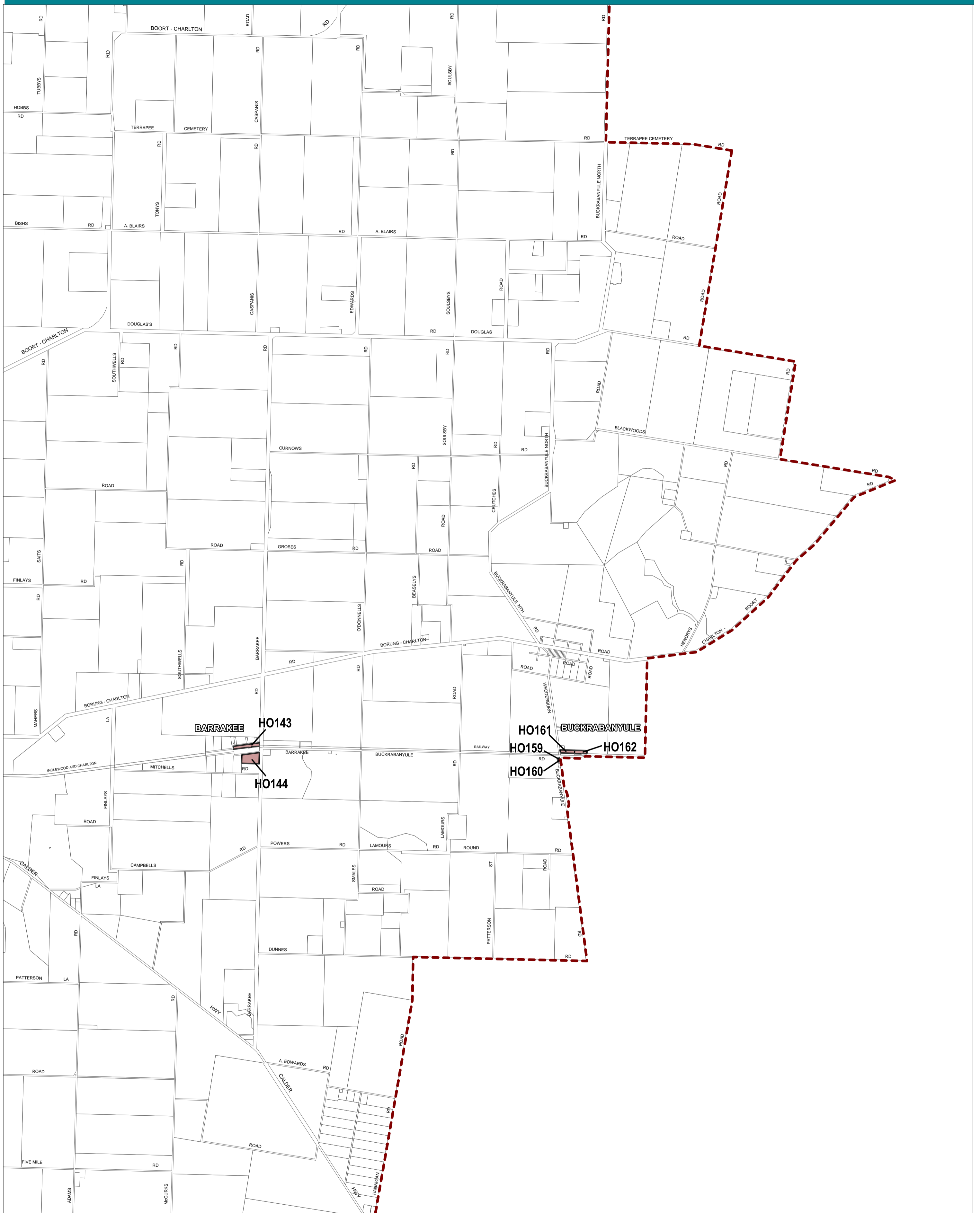


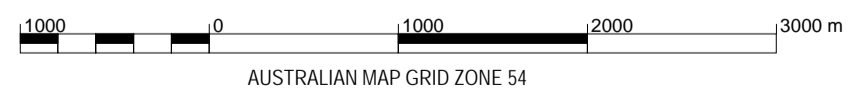
BULOKE PLANNING SCHEME - LOCAL PROVISION



This publication is copyright. No part may be reproduced by any process except in accordance with the provisions of the Copyright Act. © State of Victoria.
 This map should be read in conjunction with additional Planning Overlay Maps (if applicable) as indicated on the INDEX TO MAPS.

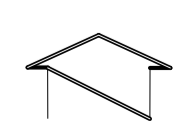
Overlays

- HO Heritage Overlay



AUSTRALIAN MAP GRID ZONE 54

PREPARED BY: Planning Mapping Services



Environment, Land, Water and Planning

Printed: 5/2/2016

AMENDMENT C25

INDEX TO ADJOINING METRIC SERIES MAP

1	2	3			
4	5	7			
8	9	12			
13	14	15	16	18	
19	20	22	24	26	
27	28	30	31	32	34
35	36	38	39	40	41
42	43	45	46	47	