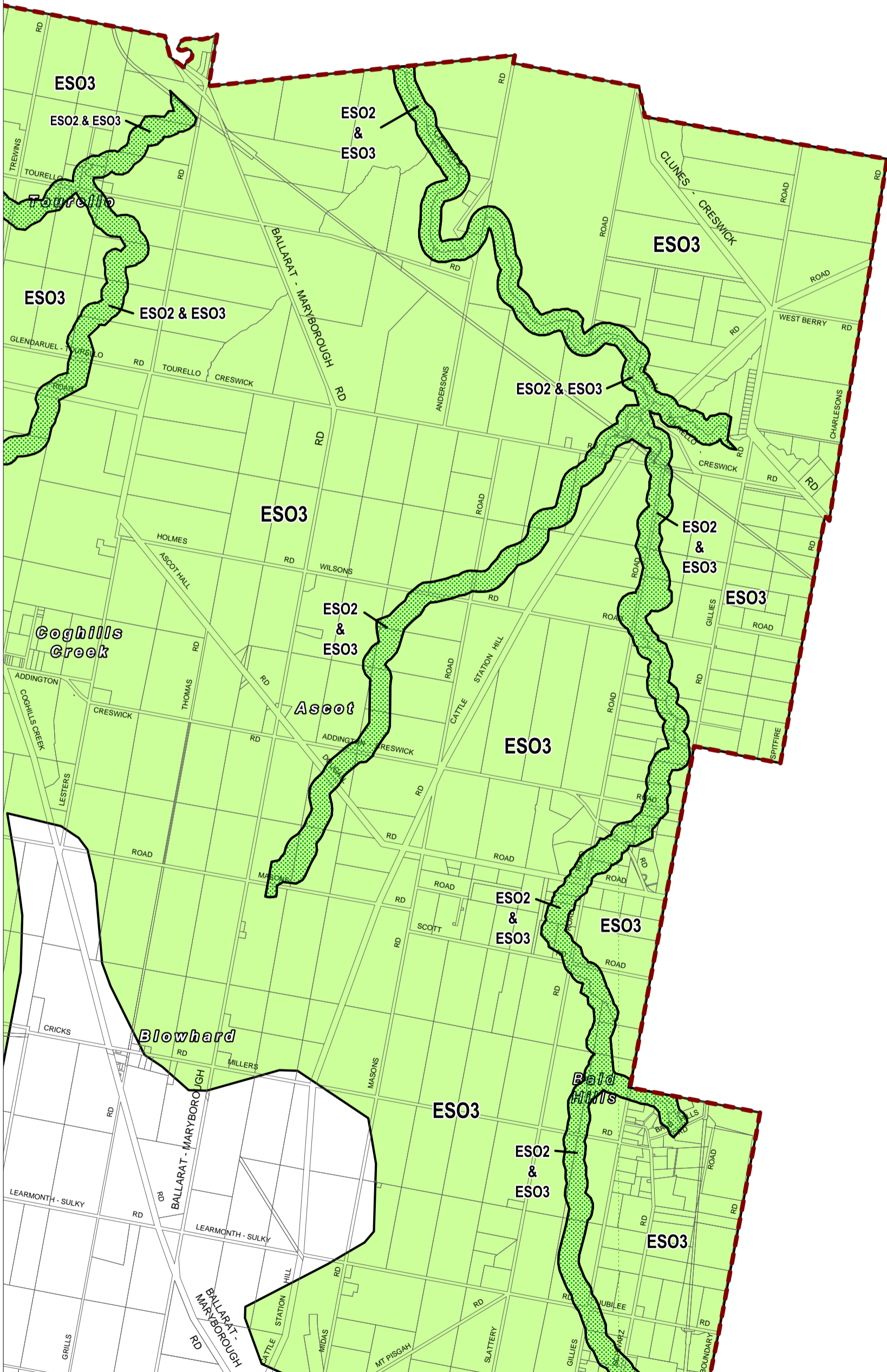




See HEPBURN PLANNING SCHEME




See HEPBURN PLANNING SCHEME

This publication is copyright. No part may be reproduced by any process except in accordance with the provisions of the Copyright Act. © State of Victoria.

This map should be read in conjunction with additional Planning Overlay Maps (if applicable) as indicated on the INDEX TO MAPS.

- Overlays**
-  Environmental Significance Overlay - Schedule 2
  -  Environmental Significance Overlay - Schedule 3

 Municipal Boundary

1000 0 1000 2000 3000 m

AUSTRALIAN MAP GRID ZONE 54

PREPARED BY: Planning Mapping Services



Printed: 25/11/2016

AMENDMENT C183



Environment, Land, Water and Planning

INDEX TO ADJOINING SCHEME MAPS

