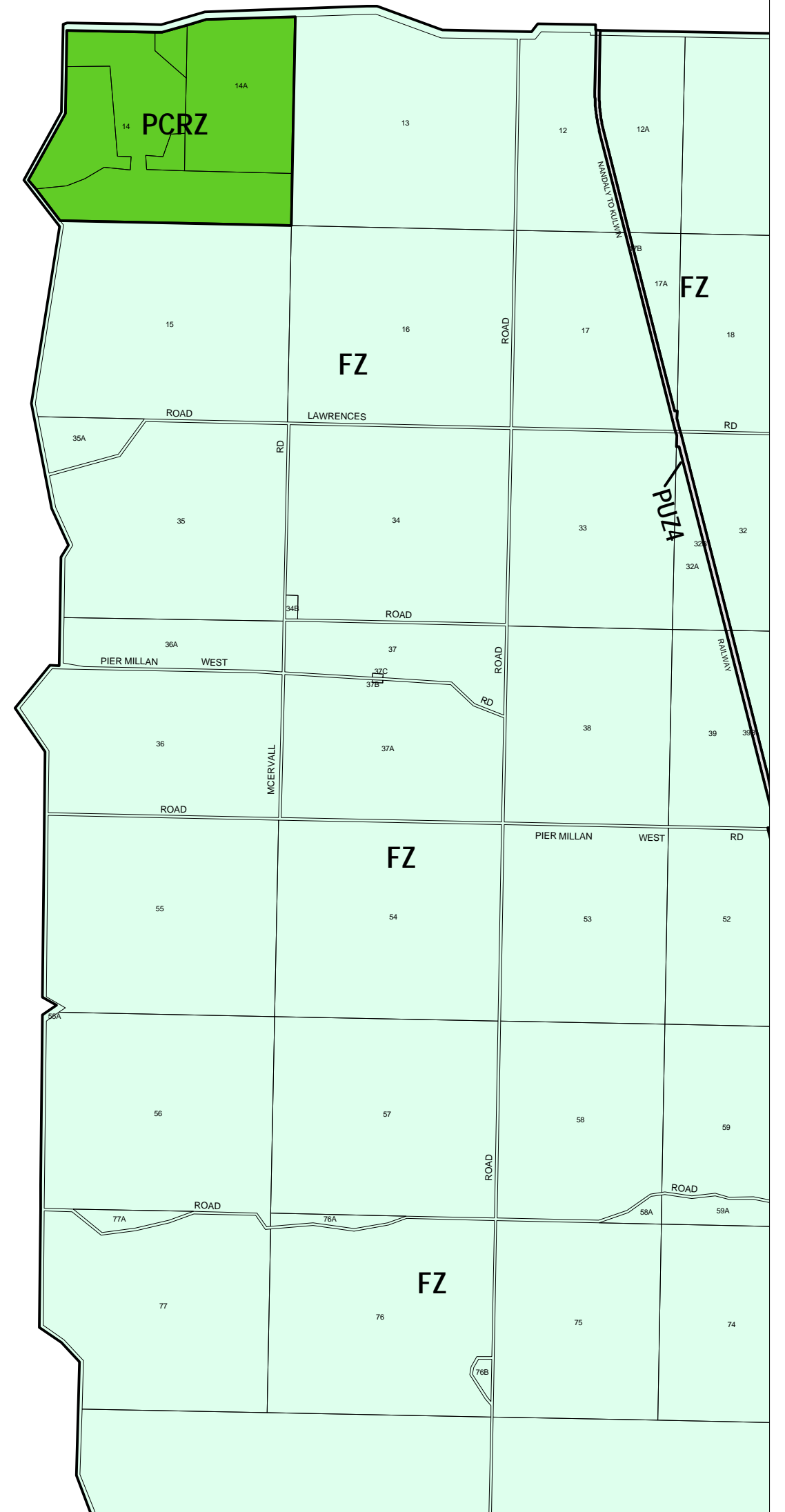


# BULOKE PLANNING SCHEME - LOCAL PROVISION



This publication is copyright. No part may be reproduced by any process except in accordance with the provisions of the Copyright Act. ? State of Victoria.

This map should be read in conjunction with additional Planning Overlay Maps (if applicable) as indicated on the INDEX TO MAPS.

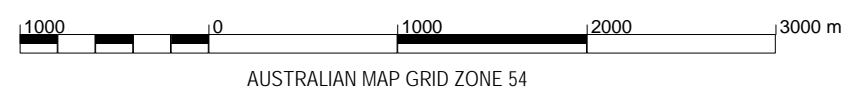
## Public Land

**PCRZ** Public Conservation And Resource Zone

**PUZ4** Public Use Zone Transport

## Rural

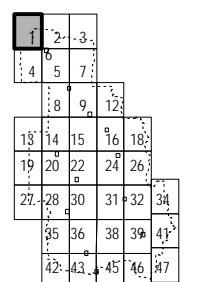
**FZ** Farming Zone



THIS MAP INCORPORATES APPROVED ZONES AS AT: 09/12/05 AMENDMENT C11



## INDEX TO ADJOINING METRIC SERIES MAP



Printed: 8/5/2006