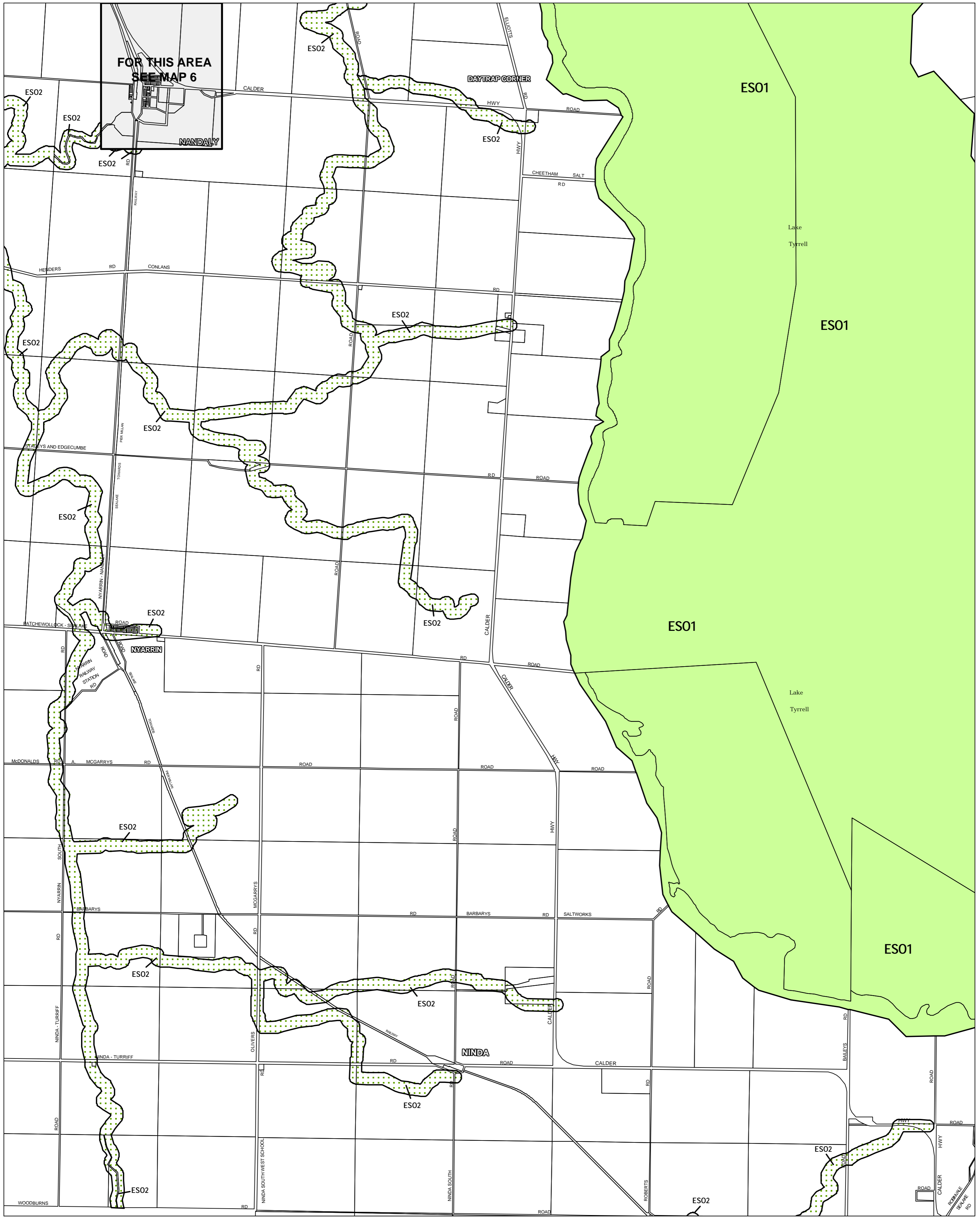


# BULOKE PLANNING SCHEME - LOCAL PROVISION



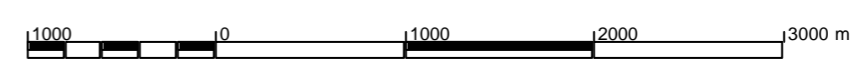
FOR THIS AREA  
SEE MAP 6

This publication is copyright. No part may be reproduced by any process except in accordance with the provisions of the Copyright Act 1969 State of Victoria.

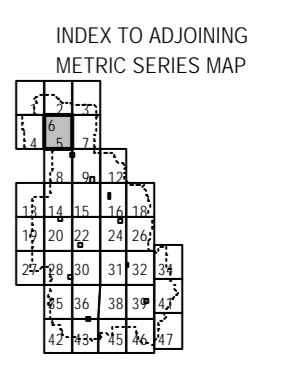
This map should be read in conjunction with additional Planning Overlay Maps (if applicable) as indicated on the INDEX TO MAPS.

**Overlays**

- Environmental Significance Overlay - Schedule 1
- Environmental Significance Overlay - Schedule 2



AUSTRALIAN MAP GRID ZONE 54



Printed: 20/6/2007