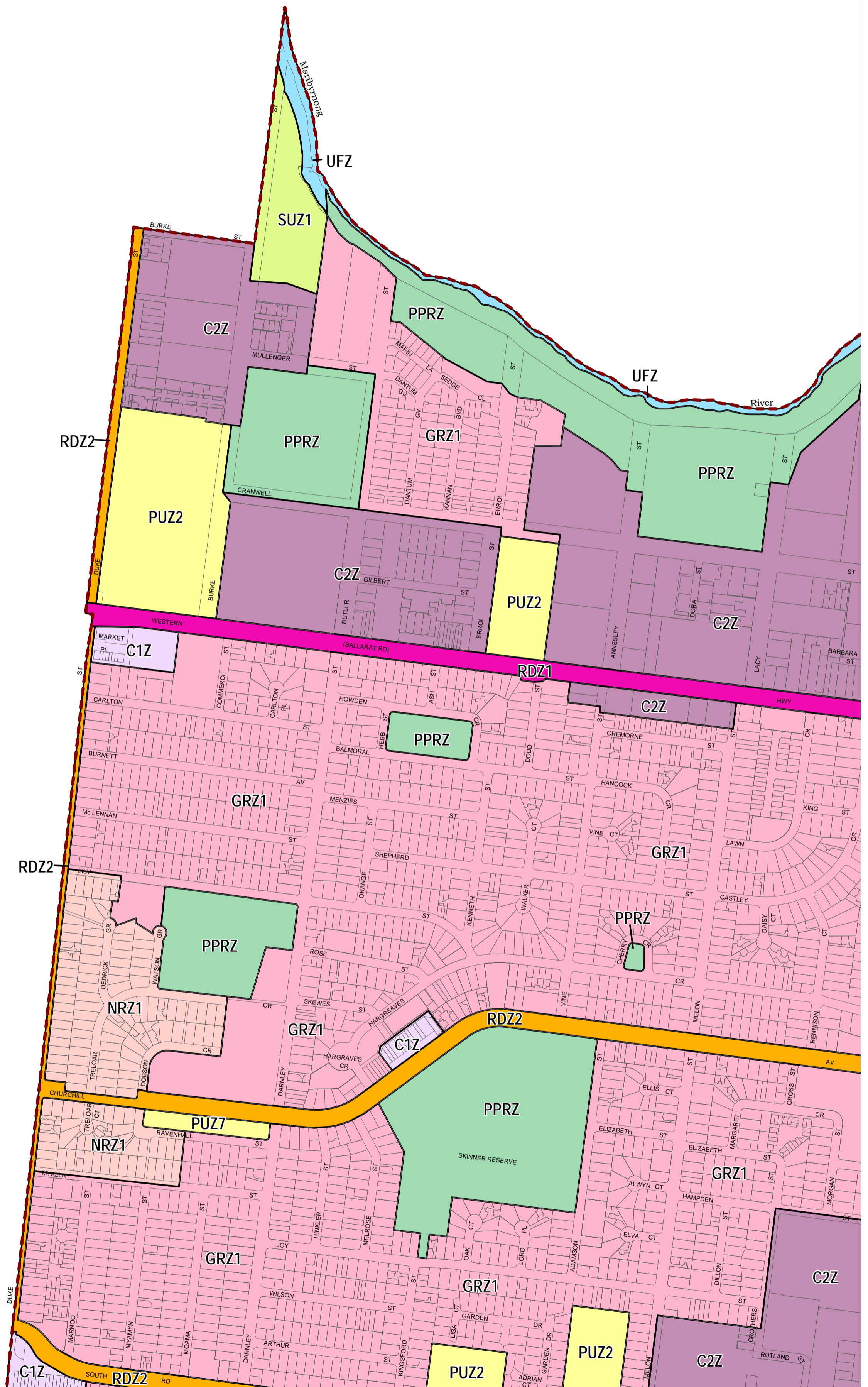


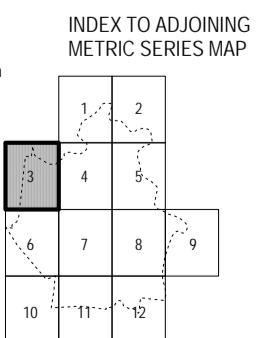
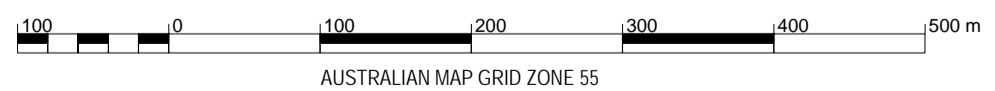
MARIBYRNONG PLANNING SCHEME - LOCAL PROVISION



This publication is copyright. No part may be reproduced by any process except in accordance with the provisions of the Copyright Act. © State of Victoria.

This map should be read in conjunction with additional Planning Overlay Maps (if applicable) as indicated on the INDEX TO MAPS.

Commercial		Neighbourhood Residential Zone - Schedule 1	
C1Z	Commercial 1 Zone	NRZ1	Neighbourhood Residential Zone - Schedule 1
C2Z	Commercial 2 Zone		
Public Land		Special Purpose	
PPRZ	Public Park And Recreation Zone	SUZ1	Special Use Zone - Schedule 1
PUZ2	Public Use Zone - Education	UFZ	Urban Floodway Zone
PUZ7	Public Use Zone - Other Public Use		
Road			
RDZ1	Road Zone - Category 1		
RDZ2	Road Zone - Category 2		
Residential			
GRZ1	General Residential Zone - Schedule 1		



Printed: 20/4/2015

AMENDMENT C150