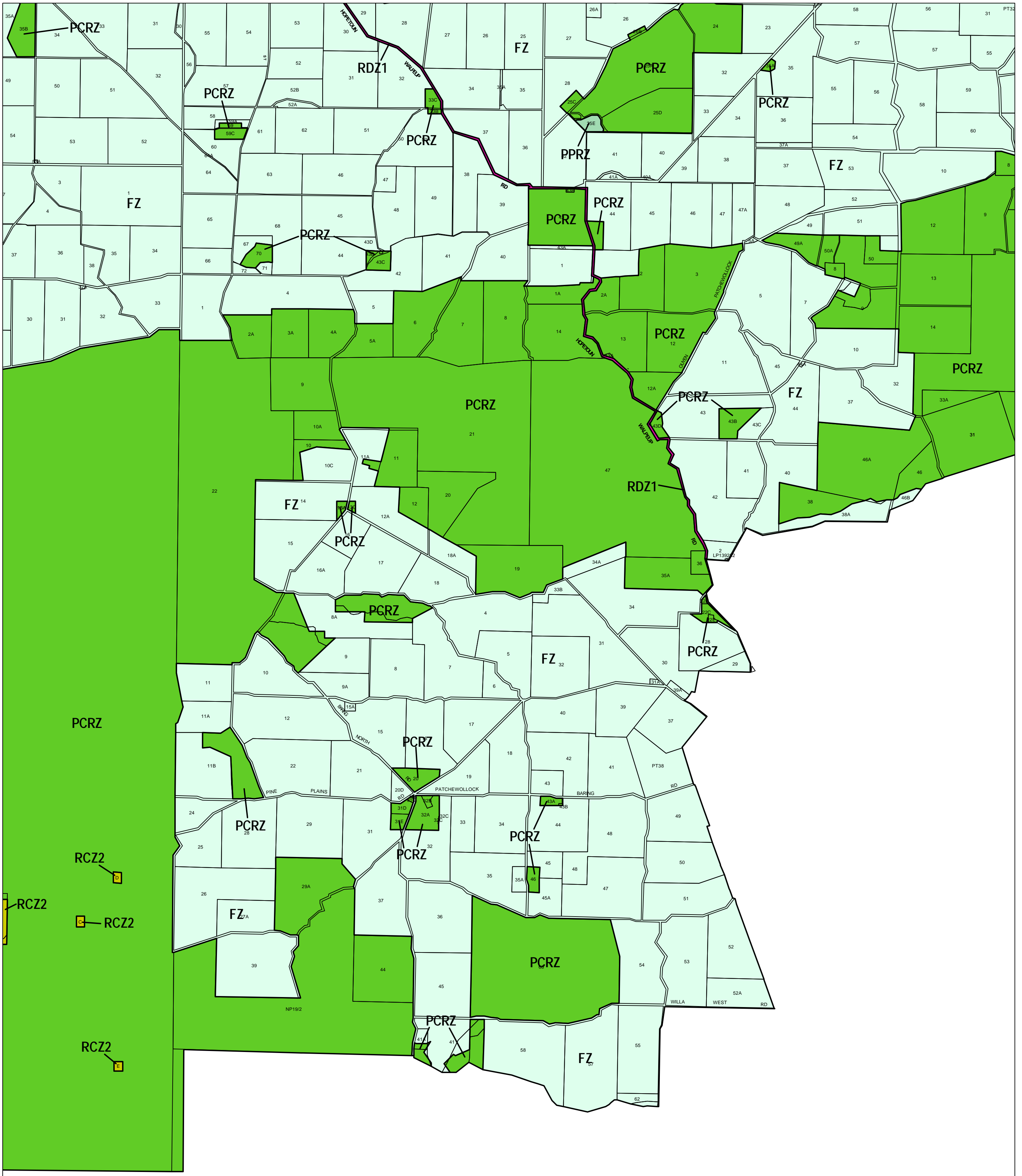



MILDURA PLANNING SCHEME - LOCAL PROVISION



This publication is copyright. No part may be reproduced by any process except in accordance with the provisions of the Copyright Act, 1968, State of Victoria.

This map should be read in conjunction with additional Planning Overlay Maps (if applicable) as indicated on the INDEX TO MAPS.

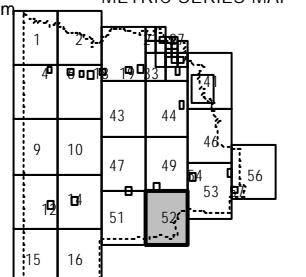
- Public Land**
- Public Conservation And Resource Zone
- Public Park And Recreation Zone
- Road Zone Category 1
- Rural**
- Farming Zone
- Rural Conservation Zone - Schedule 2



AUSTRALIAN MAP GRID ZONE 54



INDEX TO ADJOINING METRIC SERIES MAP



Printed: 15/9/2006

AMENDMENT C37