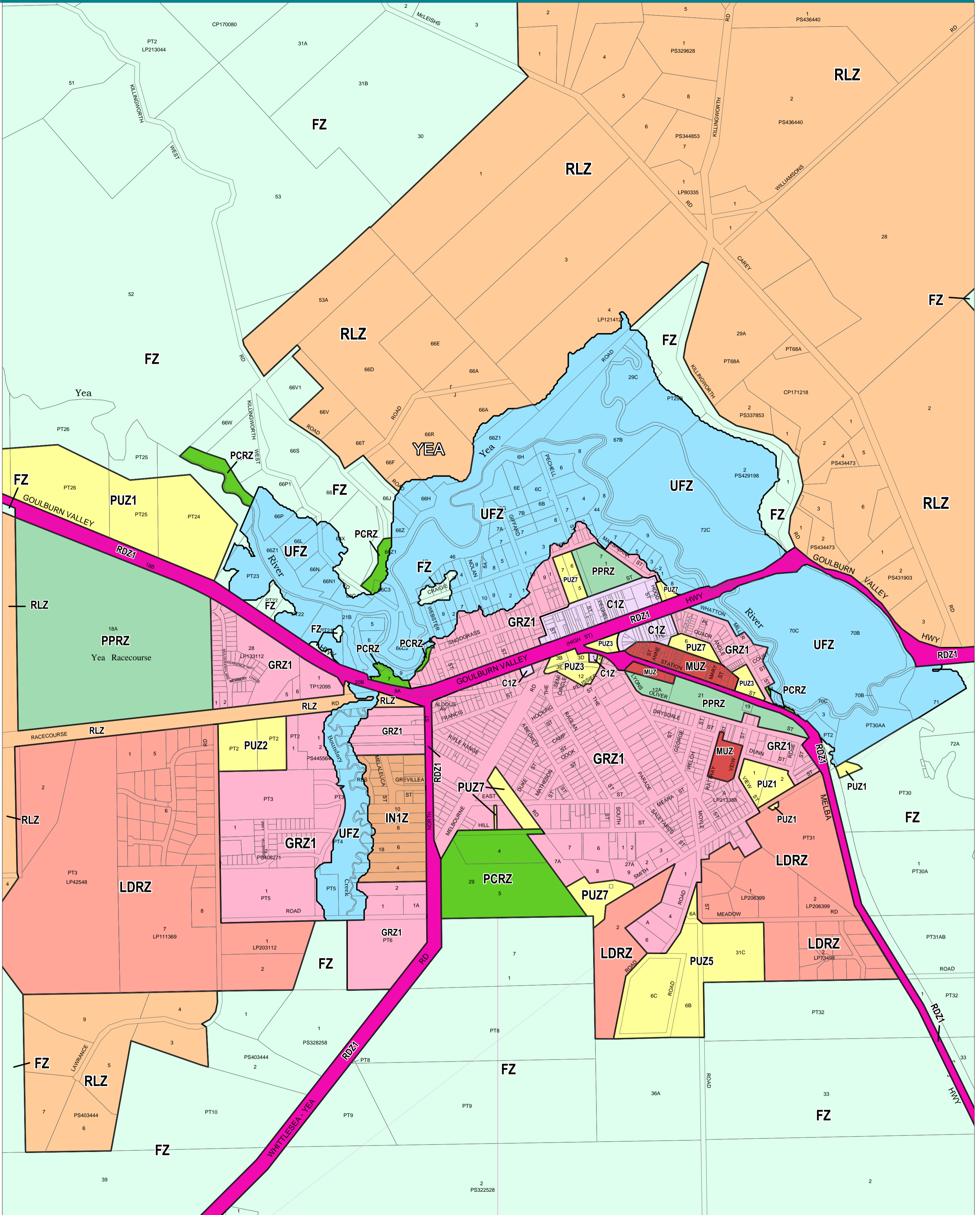
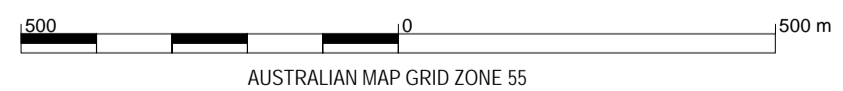


MURRINDINDI PLANNING SCHEME - LOCAL PROVISION

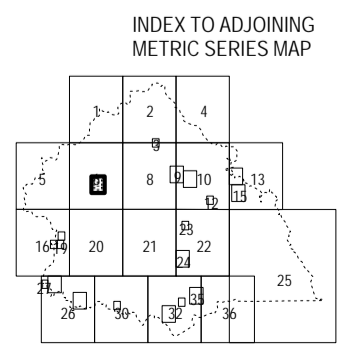


This publication is copyright. No part may be reproduced by any process except in accordance with the provisions of the Copyright Act. © State of Victoria. This map should be read in conjunction with additional Planning Overlay Maps (if applicable) as indicated on the INDEX TO MAPS.

Commercial	Public Use Zone - Other Public Use	Rural Living Zone
C1Z Commercial 1 Zone	PUZ7	RLZ
Industrial	Public Use Zone - Service And Utility	Special Purpose
IN1Z Industrial 1 Zone	PUZ1	UFZ Urban Floodway Zone
Public Land	Road Zone - Category 1	
PCRZ Public Conservation And Resource Zone	RDZ1	
PPRZ Public Park And Recreation Zone	Residential	
PUZ5 Public Use Zone - Cemetery/crematorium	GRZ1 General Residential Zone - Schedule 1	
PUZ2 Public Use Zone - Education	LDRZ Low Density Residential Zone	
PUZ3 Public Use Zone - Health And Community	MUZ Mixed Use Zone	
	Rural	
	FZ Farming Zone	



PREPARED BY: Planning Mapping Services



Printed: 29/7/2016

AMENDMENT C55