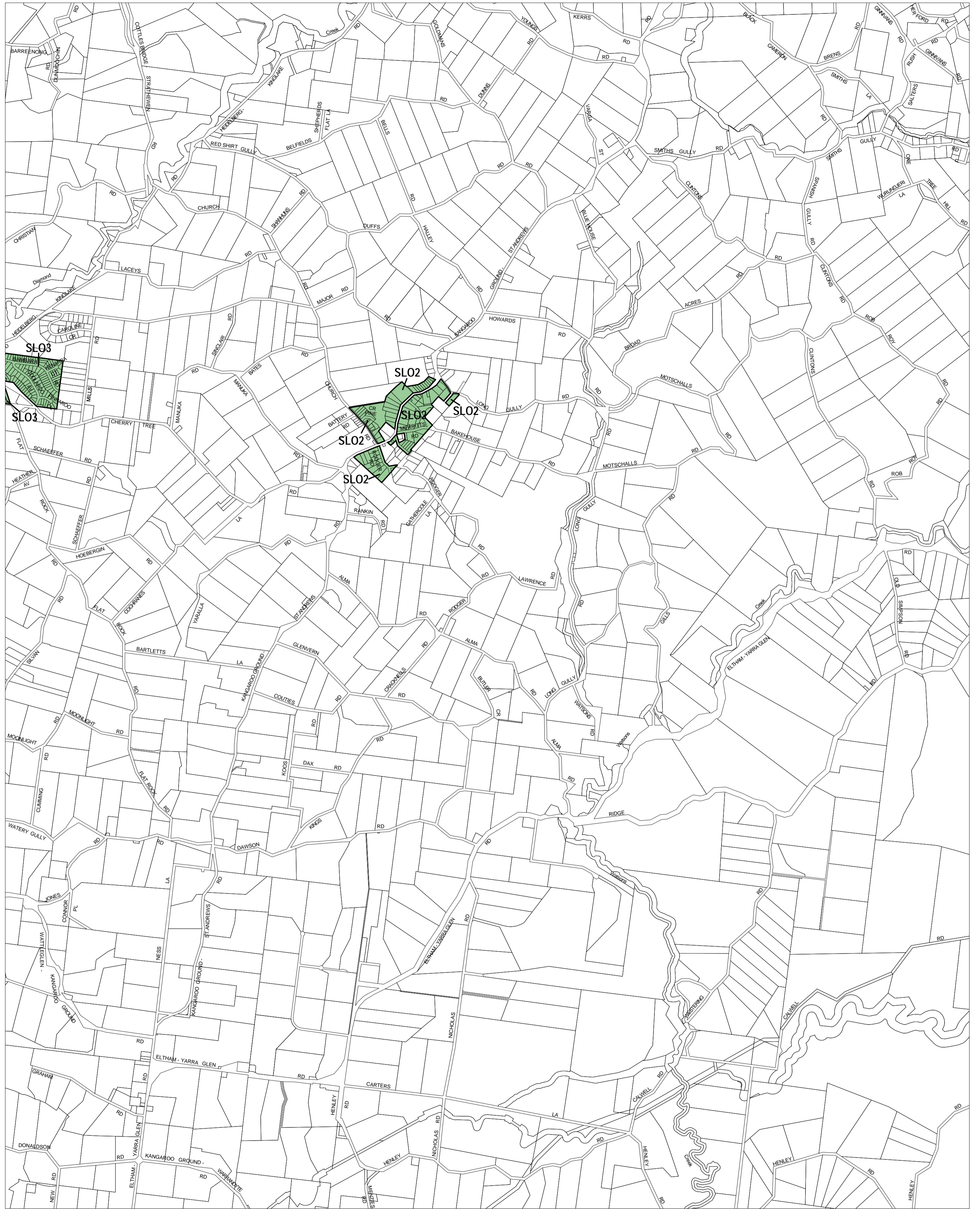


# NILLUMBIK PLANNING SCHEME - LOCAL PROVISION

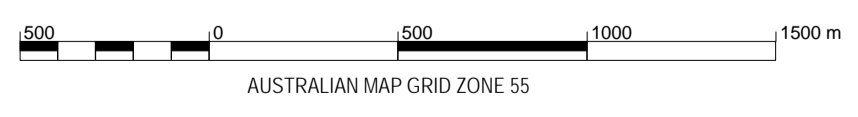


This publication is copyright. No part may be reproduced by any process except in accordance with the provisions of the Copyright Act. © State of Victoria.

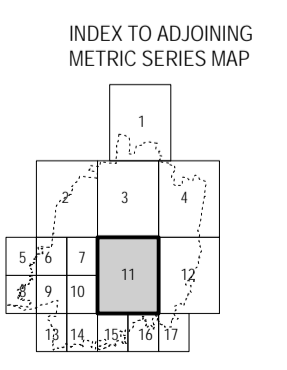
This map should be read in conjunction with additional Planning Overlay Maps (if applicable) as indicated on the INDEX TO MAPS.

**Overlays**

- Significant Landscape Overlay - Schedule 2
- Significant Landscape Overlay - Schedule 3



AUSTRALIAN MAP GRID ZONE 55



Printed: 2/8/2007

**AMENDMENT C12**