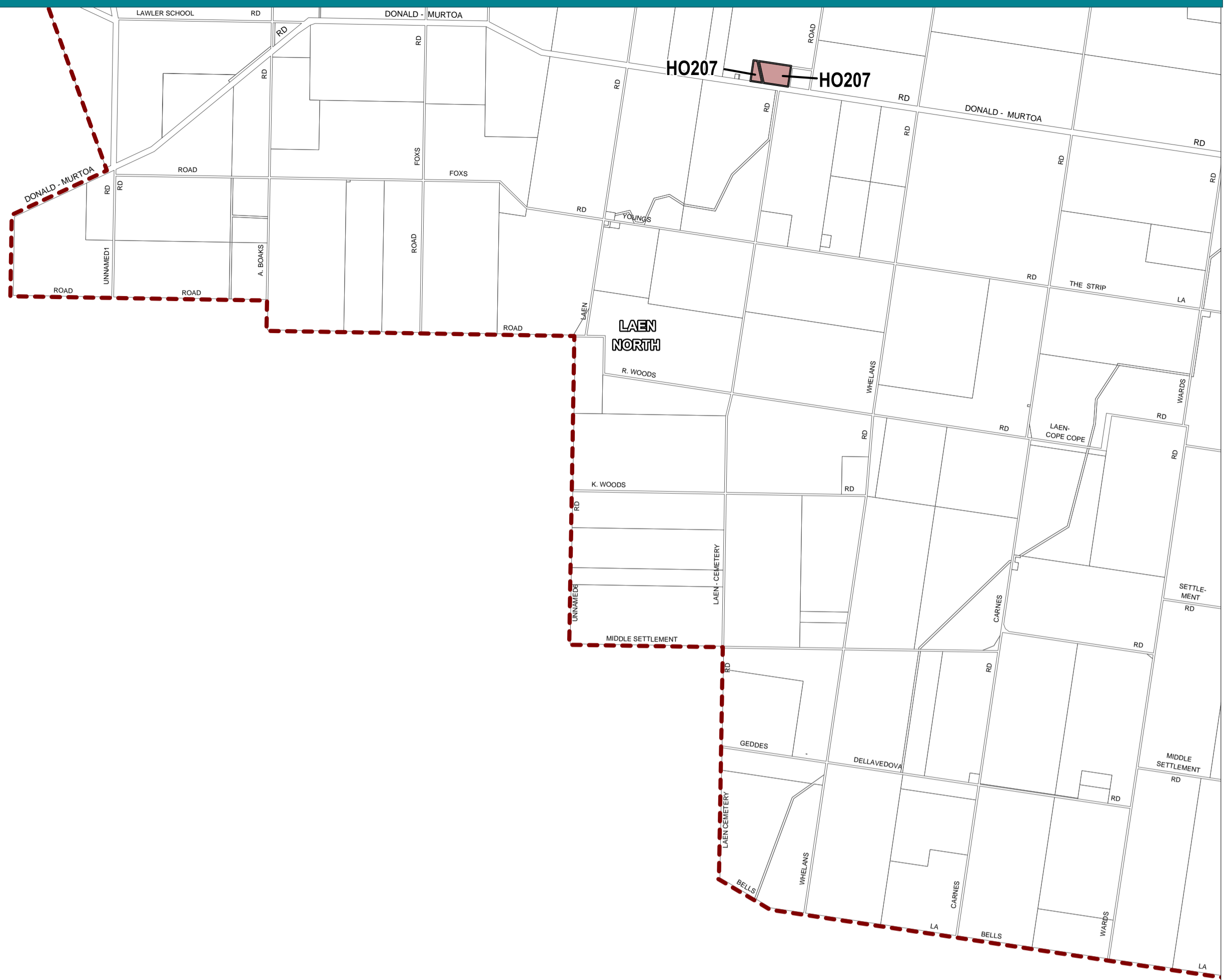




BULOKE PLANNING SCHEME - LOCAL PROVISION



This publication is copyright. No part may be reproduced by any process except in accordance with the provisions of the Copyright Act. © State of Victoria.

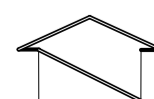
This map should be read in conjunction with additional Planning Overlay Maps (if applicable) as indicated on the INDEX TO MAPS.

Overlays	
	Heritage Overlay



AUSTRALIAN MAP GRID ZONE 54

PREPARED BY: Planning Mapping Services



VICTORIA
State Government

Environment,
Land, Water
and Planning

Printed: 5/2/2016

AMENDMENT C25

INDEX TO ADJOINING
METRIC SERIES MAP

1	2	3
4	5	7
8	9	12
13	14	15
16	18	
19	20	22
24	26	28
29	30	31
32	34	
35	36	38
39	43	45
46	47	