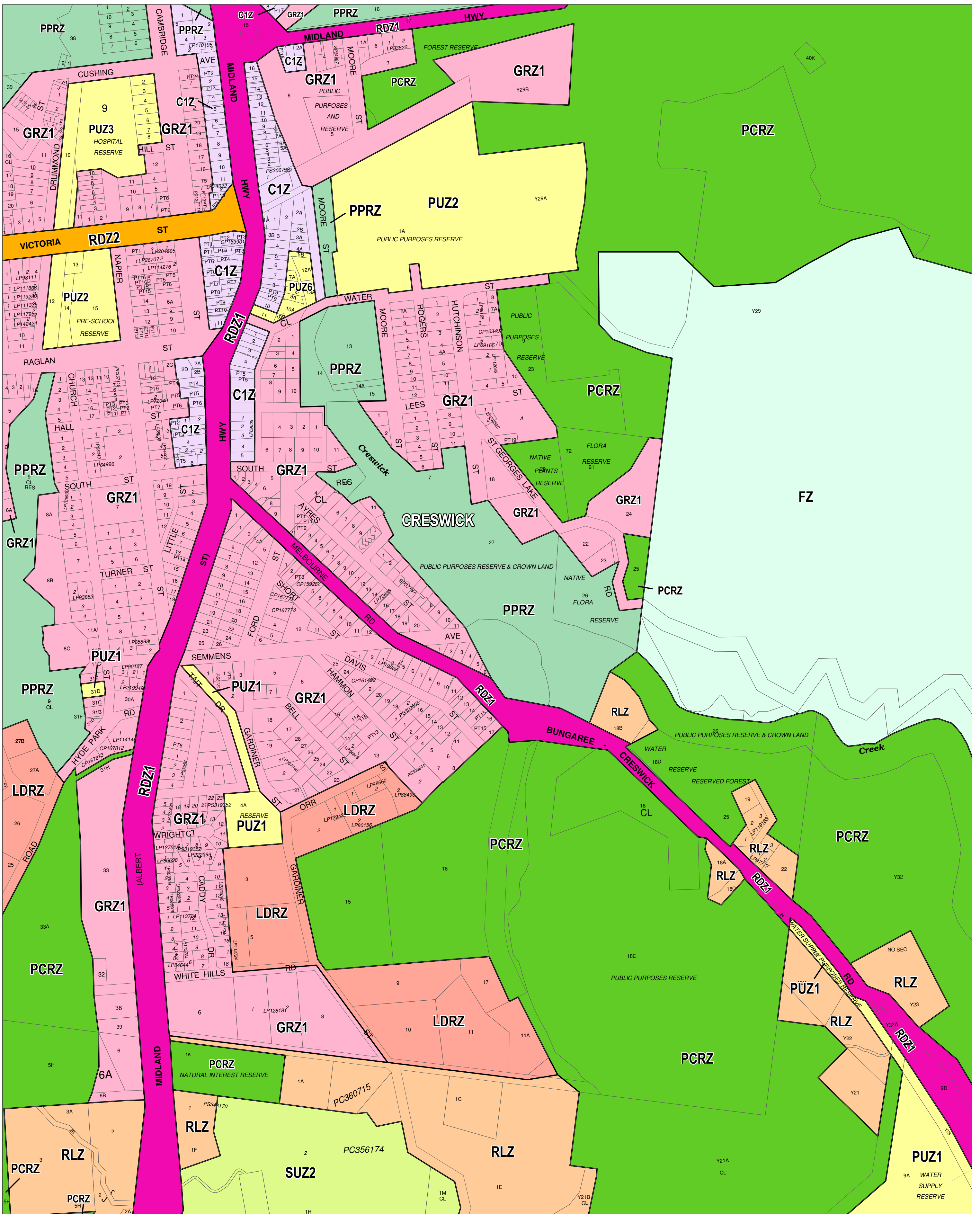
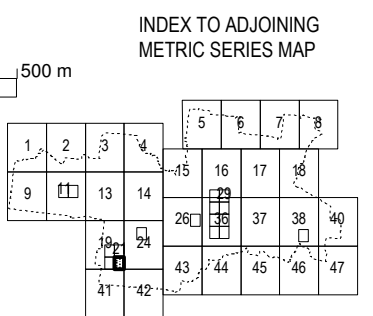
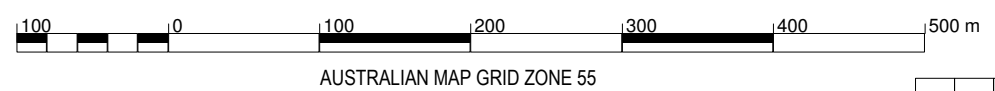


HEPBURN PLANNING SCHEME - LOCAL PROVISION



This publication is copyright. No part may be reproduced by any process except in accordance with the provisions of the Copyright Act. © State of Victoria. This map should be read in conjunction with additional Planning Overlay Maps (if applicable) as indicated on the INDEX TO MAPS.

Commercial	Road Zone - Category 1
C1Z Commercial 1 Zone	RDZ1 Road Zone - Category 1
Public Land	Road Zone - Category 2
PCRZ Public Conservation And Resource Zone	RDZ2 Road Zone - Category 2
PPRZ Public Park And Recreation Zone	Residential
PUZ2 Public Use Zone - Education	GRZ1 General Residential Zone - Schedule 1
PUZ3 Public Use Zone - Health And Community	LDRZ Low Density Residential Zone
PUZ6 Public Use Zone - Local Government	FZ Farming Zone
PUZ1 Public Use Zone - Service And Utility	RLZ Rural Living Zone
	Special Purpose
	SUZ2 Special Use Zone - Schedule 2



Printed: 4/6/2014

AMENDMENT GC11