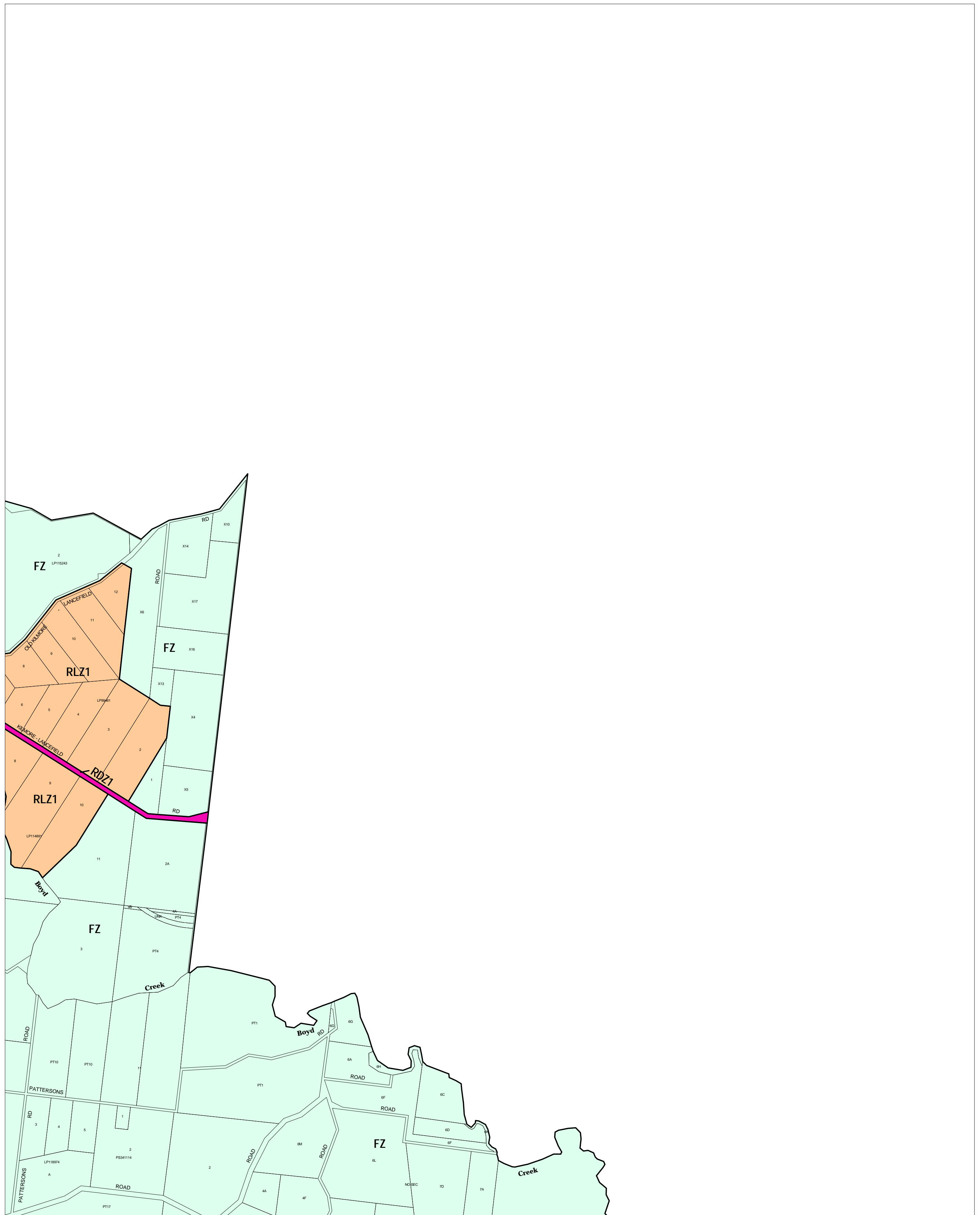


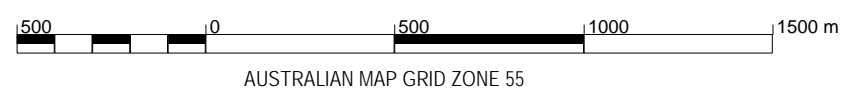
# MACEDON RANGES PLANNING SCHEME - LOCAL PROVISION



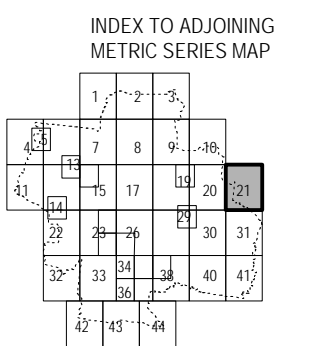
This publication is copyright. No part may be reproduced by any process except in accordance with the provisions of the Copyright Act. © State of Victoria.

This map should be read in conjunction with additional Planning Overlay Maps (if applicable) as indicated on the INDEX TO MAPS.

<b>Public Land</b>	Road Zone Category 1
<b>Rural</b>	
FZ	Farming Zone
RLZ1	Rural Living Zone - Schedule 1



THIS MAP INCORPORATES APPROVED ZONES AS AT: 16/02/06 AMENDMENT C48



Printed: 5/5/2006