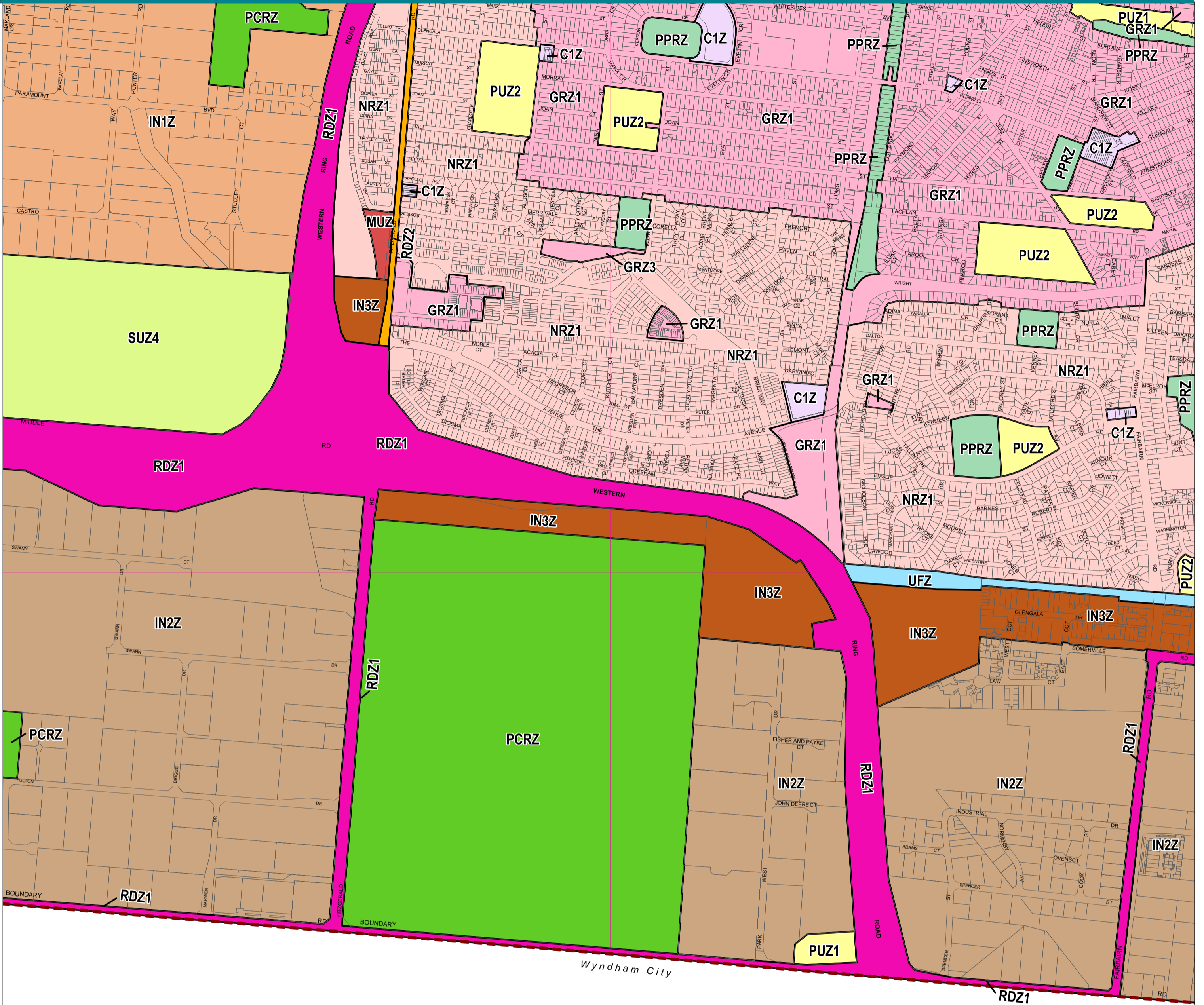


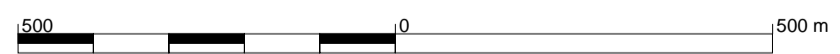
BRIMBANK PLANNING SCHEME - LOCAL PROVISION



This publication is copyright. No part may be reproduced by any process except in accordance with the provisions of the Copyright Act. © State of Victoria.

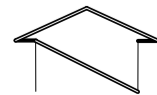
This map should be read in conjunction with additional Planning Overlay Maps (if applicable) as indicated on the INDEX TO MAPS.

Commercial	Road Zone - Category 1	UFZ Urban Floodway Zone
C1Z Commercial 1 Zone	RDZ1 Road Zone - Category 1	
Industrial	Road Zone - Category 2	
IN1Z Industrial 1 Zone	RDZ2 Road Zone - Category 2	
IN2Z Industrial 2 Zone	Residential	
IN3Z Industrial 3 Zone	GRZ1 General Residential Zone - Schedule 1	
Public Land	GRZ3 General Residential Zone - Schedule 3	
PCRZ Public Conservation And Resource Zone	MUZ Mixed Use Zone	
PPRZ Public Park And Recreation Zone	NRZ1 Neighbourhood Residential Zone - Schedule 1	
PUZ2 Public Use Zone - Education	Special Purpose	
PUZ1 Public Use Zone - Service And Utility	SUZ4 Special Use Zone - Schedule 4	

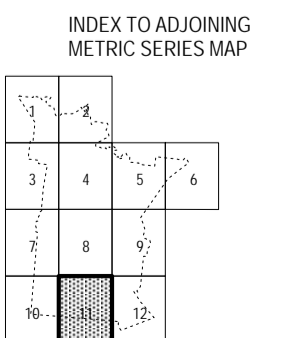


AUSTRALIAN MAP GRID ZONE 55

PREPARED BY: Planning Mapping Services



Environment, Land, Water and Planning



Printed: 15/4/2016

AMENDMENT C179 PART 1