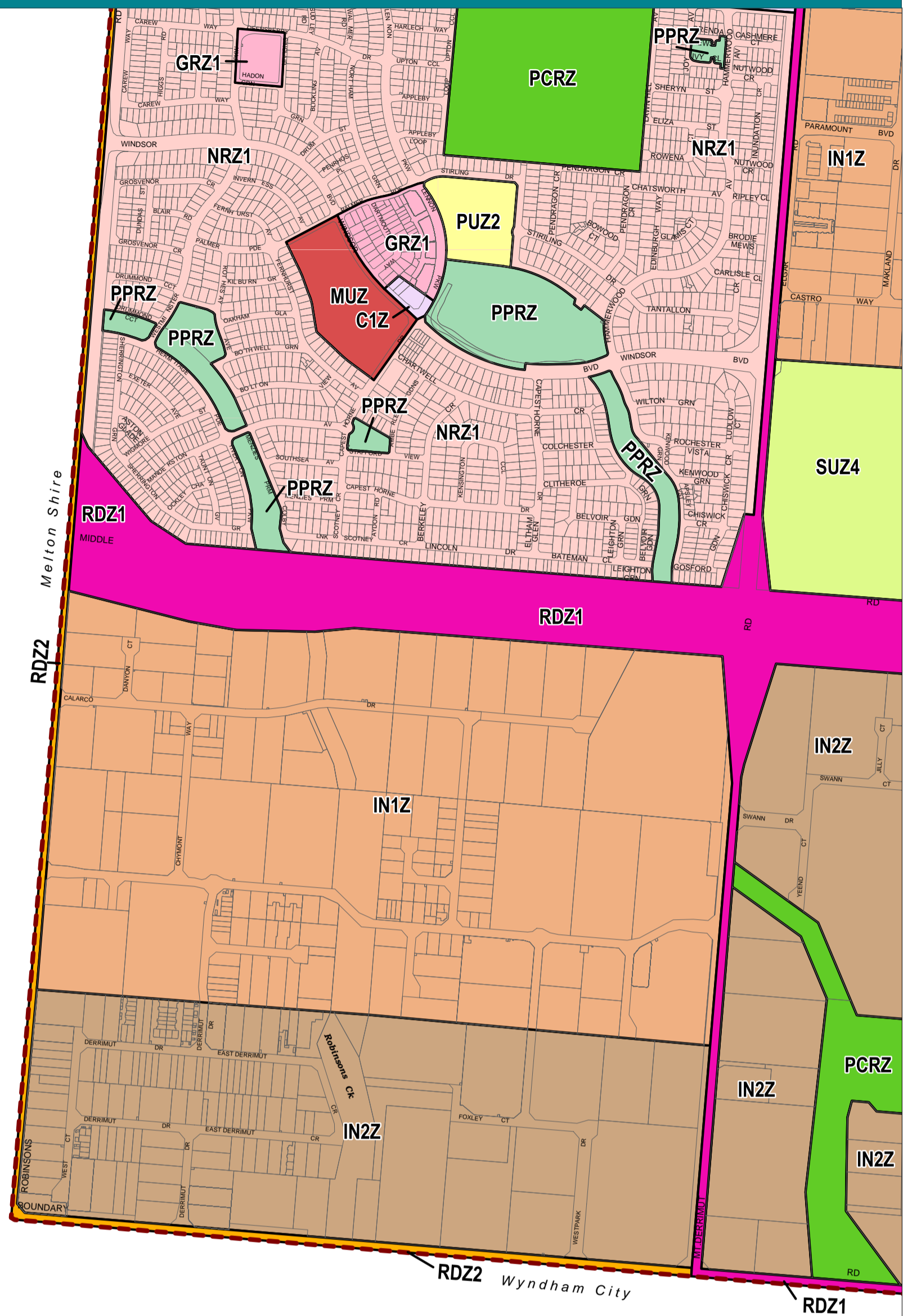


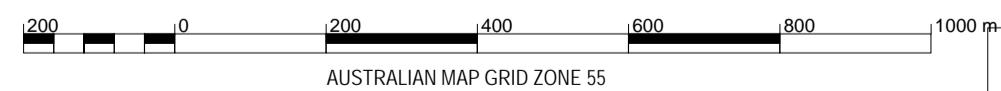
BRIMBANK PLANNING SCHEME - LOCAL PROVISION



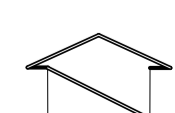
This publication is copyright. No part may be reproduced by any process except in accordance with the provisions of the Copyright Act. © State of Victoria.

This map should be read in conjunction with additional Planning Overlay Maps (if applicable) as indicated on the INDEX TO MAPS.

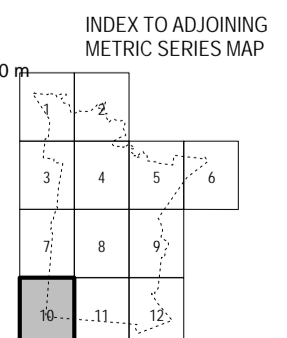
Commercial	Road Zone - Category 2
C1Z Commercial 1 Zone	RDZ2
Industrial	Residential
IN1Z Industrial 1 Zone	GRZ1 General Residential Zone - Schedule 1
IN2Z Industrial 2 Zone	MUZ Mixed Use Zone
Public Land	NRZ1 Neighbourhood Residential Zone - Schedule 1
PCRZ Public Conservation and Resource Zone	Special Purpose
PPRZ Public Park and Recreation Zone	SUZ4 Special Use Zone - Schedule 4
PUZ2 Public Use Zone - Education	
RDZ1 Road Zone - Category 1	



AUSTRALIAN MAP GRID ZONE 55
PREPARED BY: Planning Mapping Services



Environment, Land, Water and Planning



Printed: 29/2/2016

AMENDMENT C166