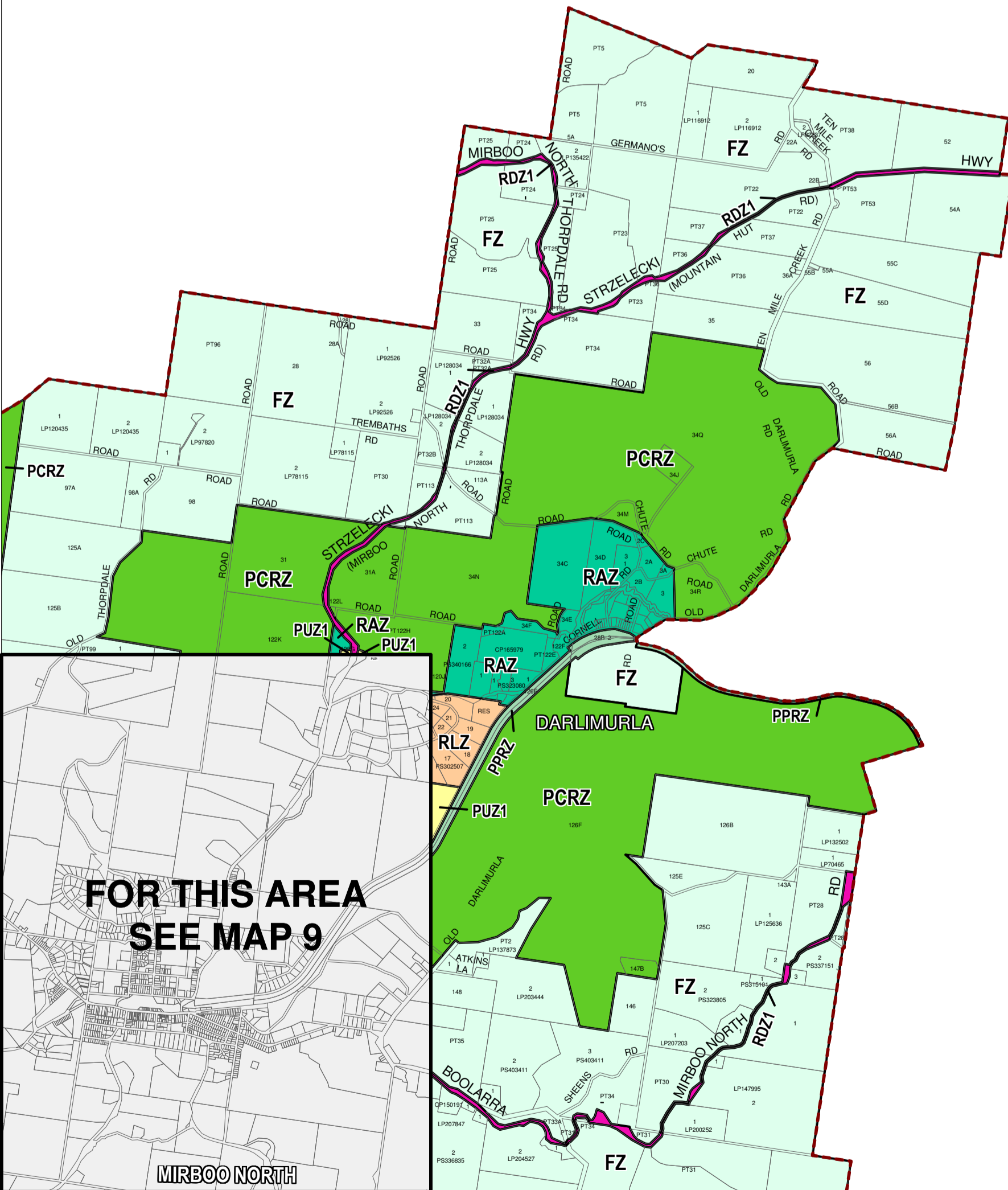



# SOUTH GIPPSLAND PLANNING SCHEME - LOCAL PROVISION



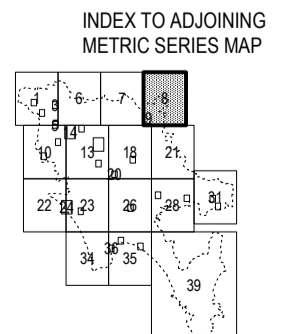
This publication is copyright. No part may be reproduced by any process except in accordance with the provisions of the Copyright Act. © State of Victoria.

This map should be read in conjunction with additional Planning Overlay Maps (if applicable) as indicated on the INDEX TO MAPS.

| Public Land |                                       |
|-------------|---------------------------------------|
|             | Public Conservation And Resource Zone |
|             | Public Park And Recreation Zone       |
|             | Public Use Zone - Service And Utility |
|             | Road Zone - Category 1                |
| Rural       |                                       |
|             | Farming Zone                          |
|             | Rural Activity Zone                   |
|             | Rural Living Zone                     |



AUSTRALIAN MAP GRID ZONE 55



Printed: 5/3/2012

AMENDMENT C63