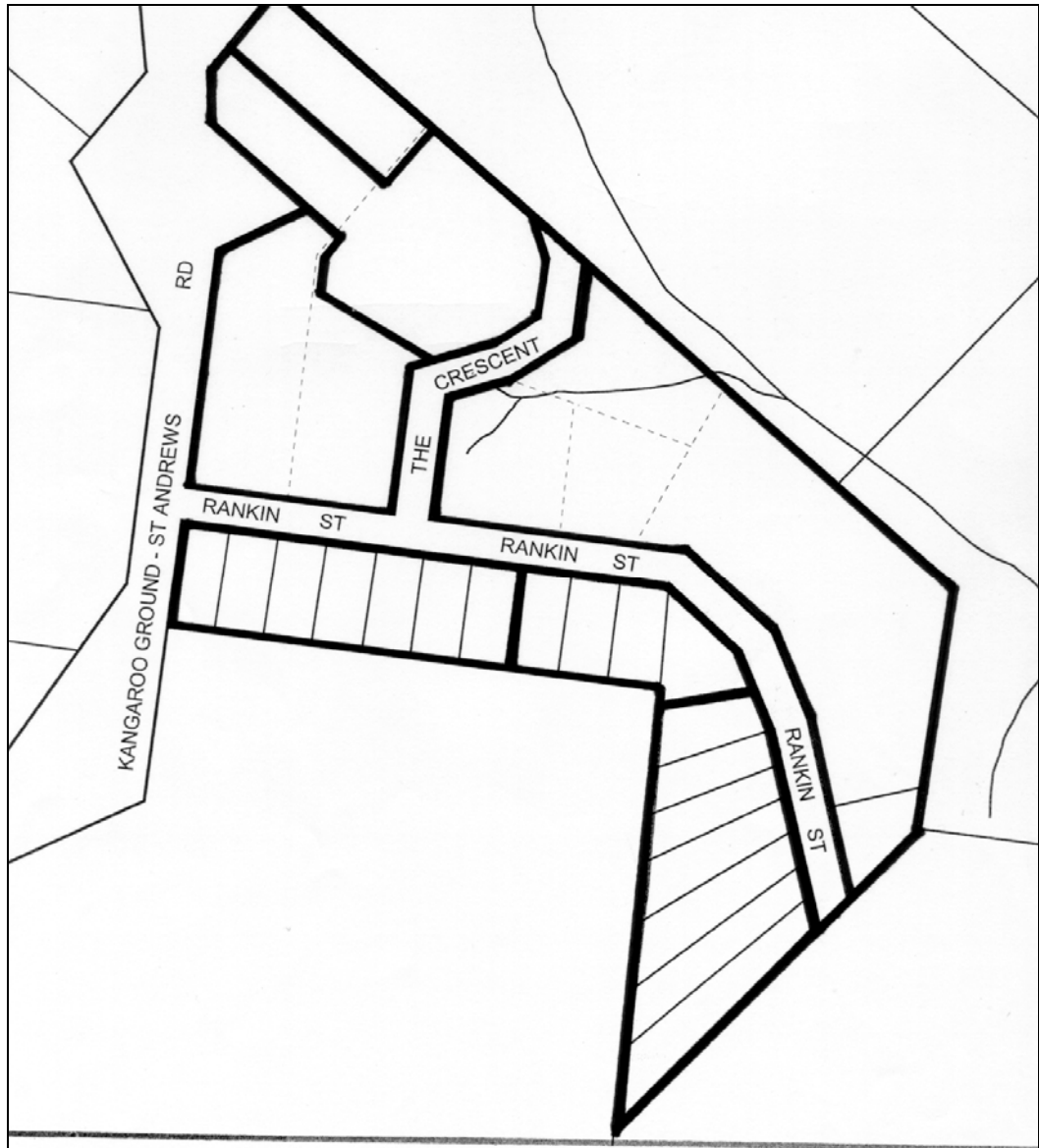


14/12/2006  
C41**SCHEDULE TO THE RESTRUCTURE OVERLAY**

<b>PS Map reference</b>	<b>Land</b>	<b>Title of restructure plan</b>
RO1	Area A in Plan (A) attached to this schedule.	Rankin Street Restructured Allotment Plan
RO2	Area B in Plan (B) attached to this schedule.	Fawkner Crescent Restructured Allotment Plan.
RO3	Area C in Plan (C) attached to this schedule.	Smiths Gully Road Restructured Allotment Plan.

**PLAN (A) TO THE SCHEDULE TO THE RESTRUCTURE OVERLAY**

**Rankin Street Restructured Allotment Plan**



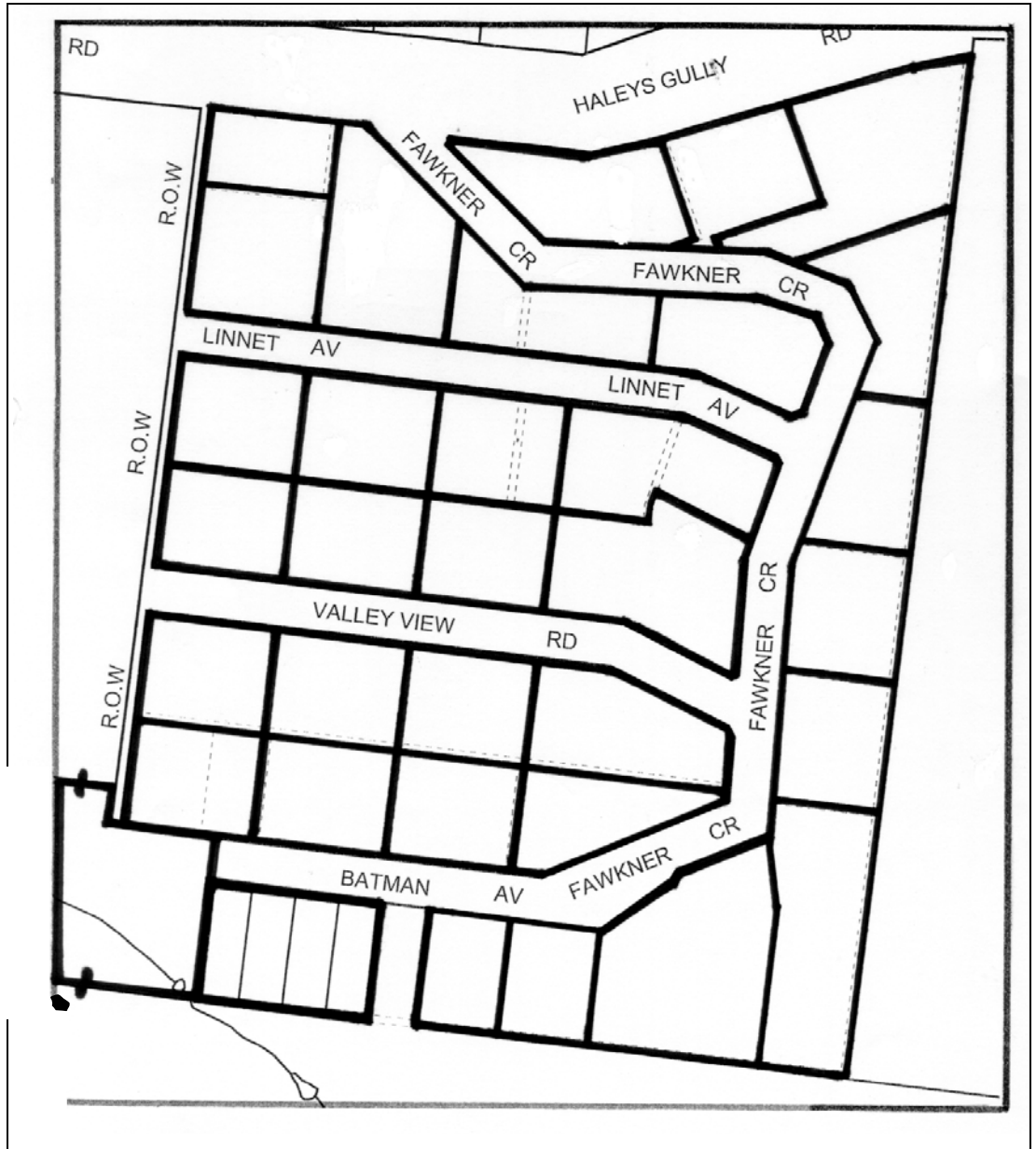
**LEGEND:**



**Maximum One Dwelling Per Restructured Allotment**

**PLAN (B) TO THE SCHEDULE TO THE RESTRUCTURE OVERLAY**

**Fawkner Crescent Restructured Allotment Plan**



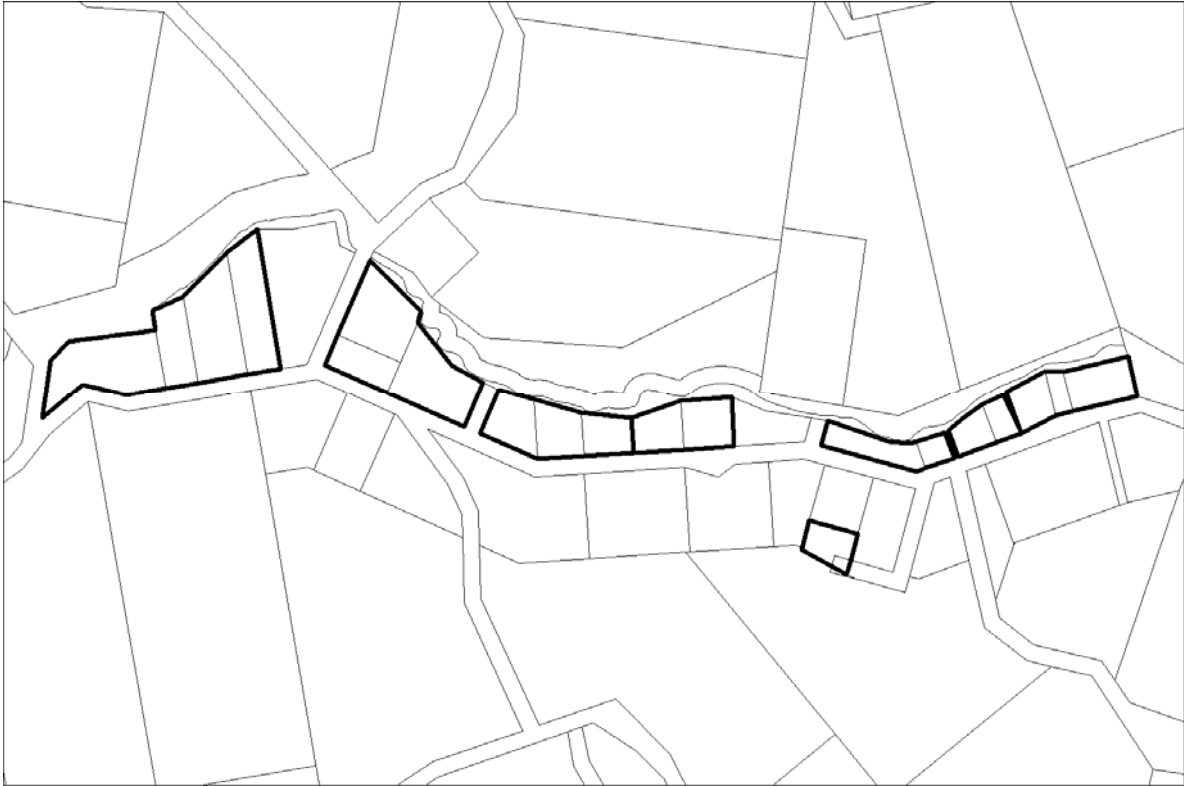
**LEGEND:**



**Maximum One Dwelling Per Restructured Allotment**

**PLAN (C) TO THE SCHEDULE TO THE RESTRUCTURE OVERLAY**

**Smiths Gully Road Restructured Allotment Plan**



**LEGEND:**



**Maximum One Dwelling Per Restructured Allotment**