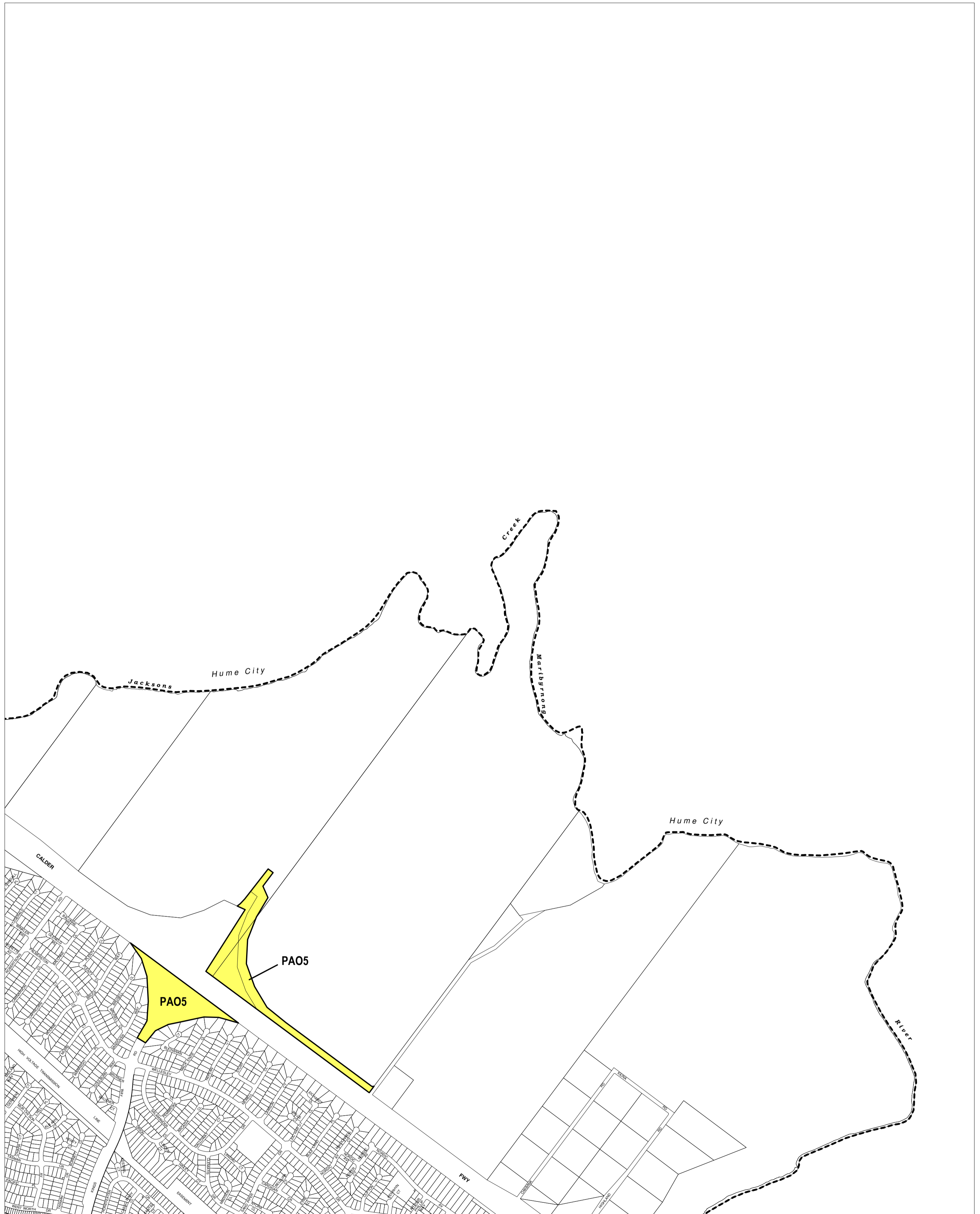


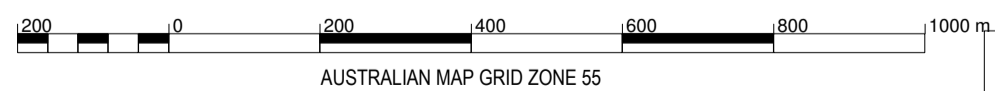
BRIMBANK PLANNING SCHEME - LOCAL PROVISION



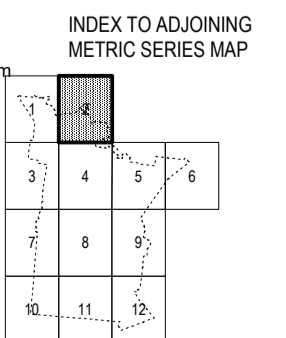
This publication is copyright. No part may be reproduced by any process except in accordance with the provisions of the Copyright Act. © State of Victoria. This map should be read in conjunction with additional Planning Overlay Maps (if applicable) as indicated on the INDEX TO MAPS.

Overlays

PAO5 Public Acquisition Overlay 5



AUSTRALIAN MAP GRID ZONE 55



Printed: 15/3/2011

AMENDMENT C108