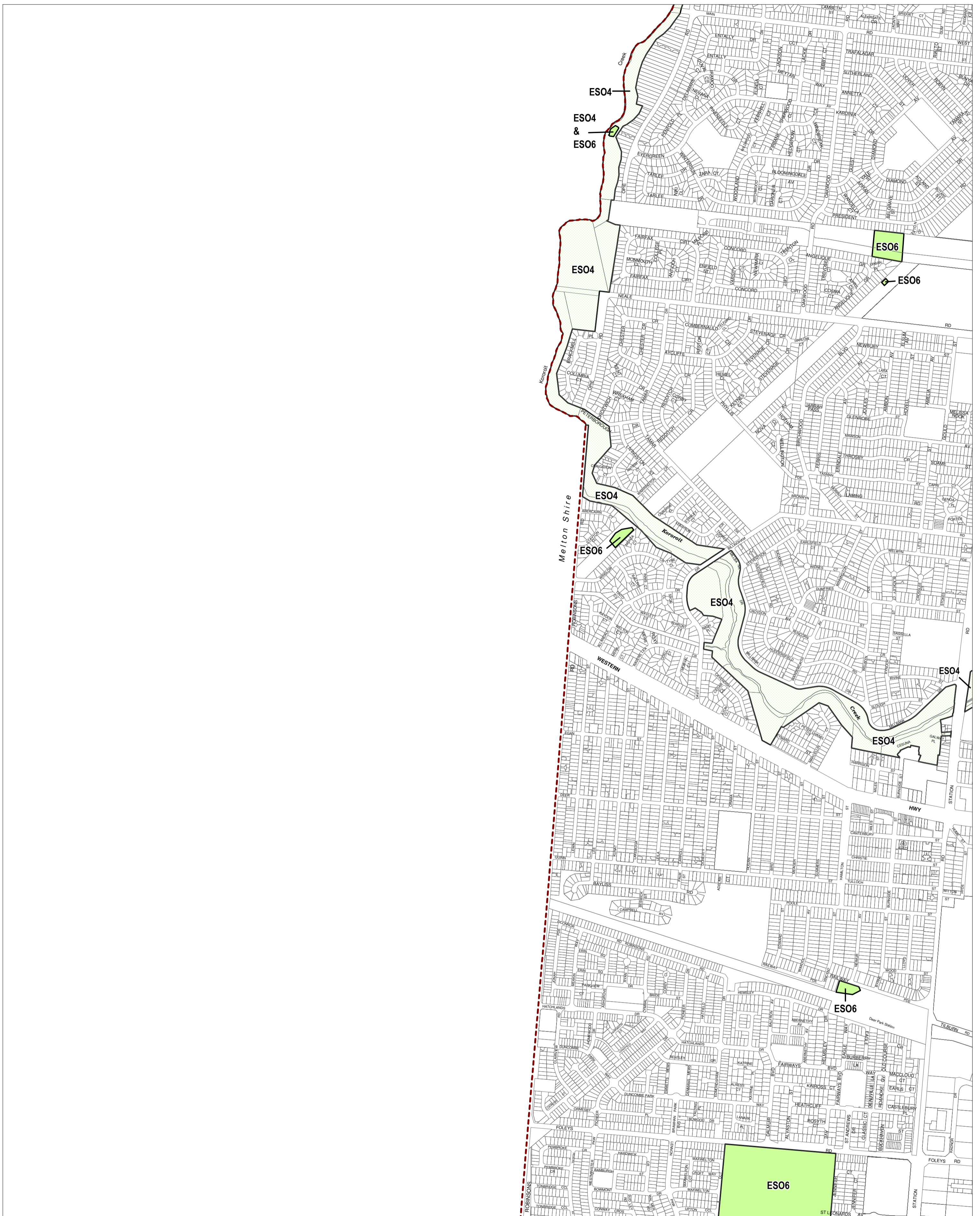


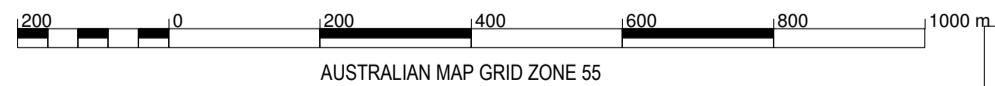
# BRIMBANK PLANNING SCHEME - LOCAL PROVISION



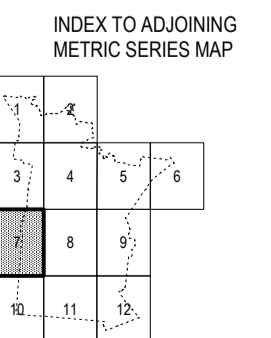
This publication is copyright. No part may be reproduced by any process except in accordance with the provisions of the Copyright Act. © State of Victoria.

This map should be read in conjunction with additional Planning Overlay Maps (if applicable) as indicated on the INDEX TO MAPS.

**Overlays**  
 ES04 Environmental Significance Overlay - Schedule 4  
 ES06 Environmental Significance Overlay - Schedule 6



AUSTRALIAN MAP GRID ZONE 55



Printed: 20/11/2012

AMENDMENT C53 PART 1