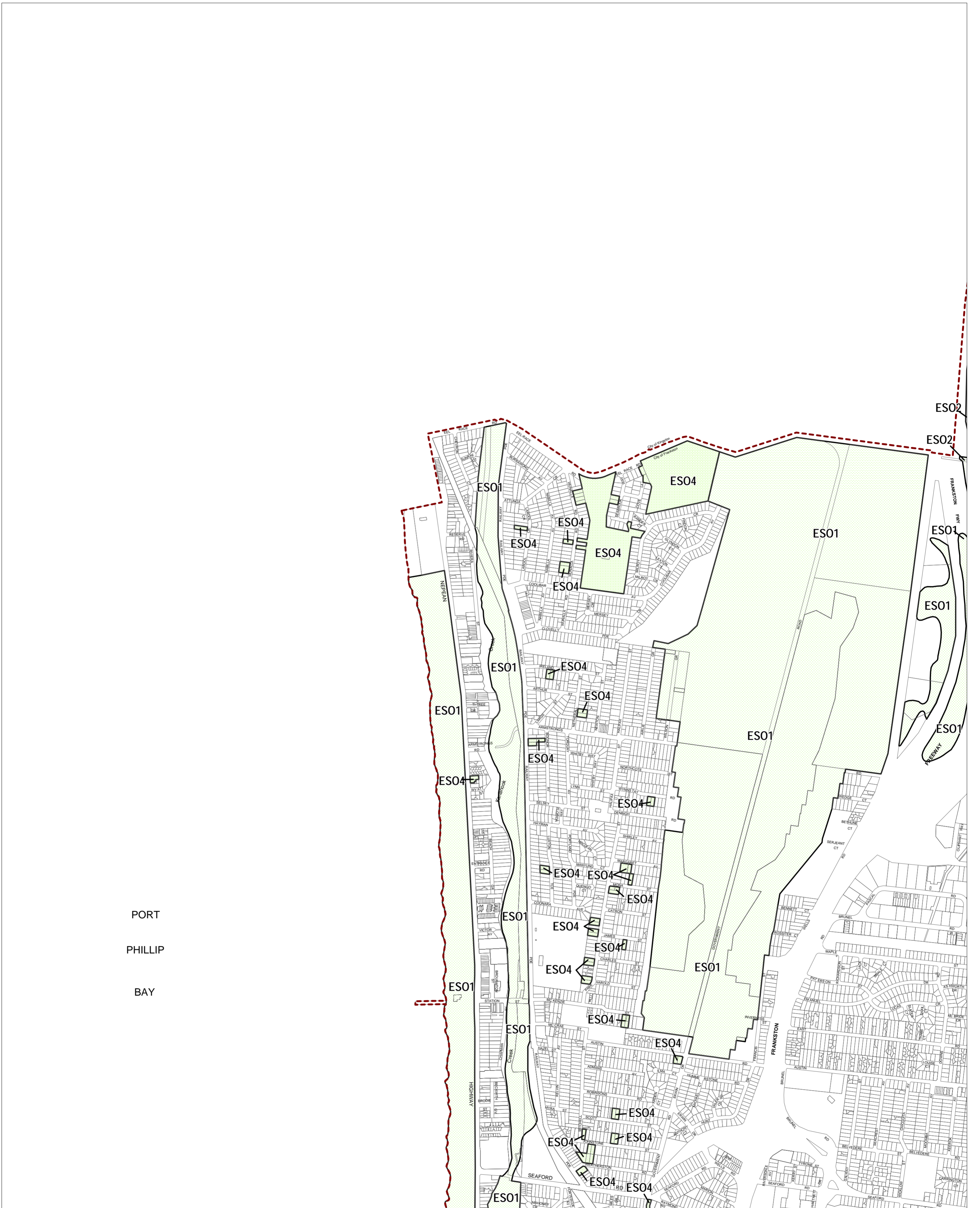


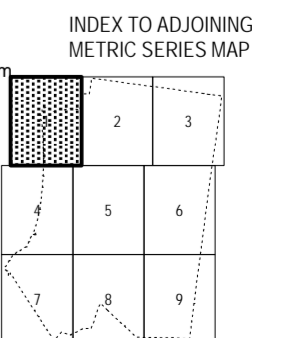
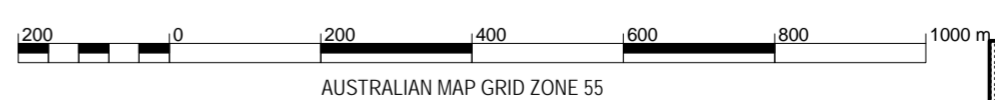
FRANKSTON PLANNING SCHEME - LOCAL PROVISION



This publication is copyright. No part may be reproduced by any process except in accordance with the provisions of the Copyright Act. © State of Victoria.

This map should be read in conjunction with additional Planning Overlay Maps (if applicable) as indicated on the INDEX TO MAPS.

- Overlays**
- ES01 - Environmental Significance Overlay - Schedule 1
 - ES02 - Environmental Significance Overlay - Schedule 2
 - ES04 - Environmental Significance Overlay - Schedule 4



Printed: 30/10/2012

AMENDMENT C63