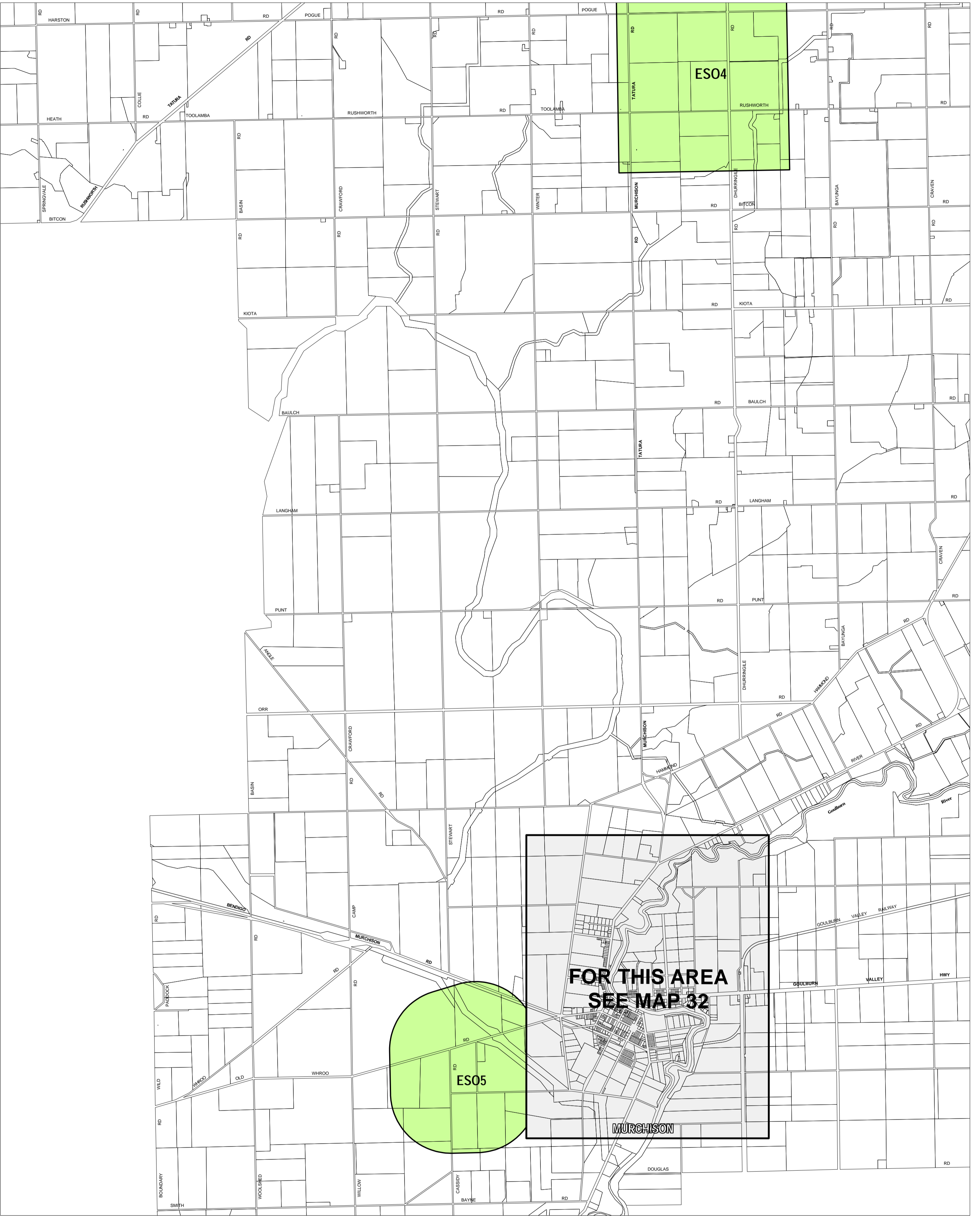

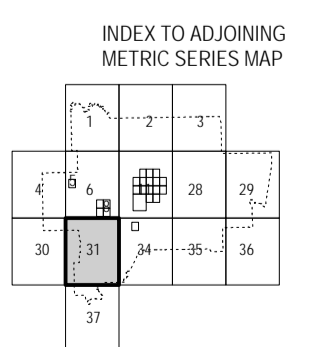
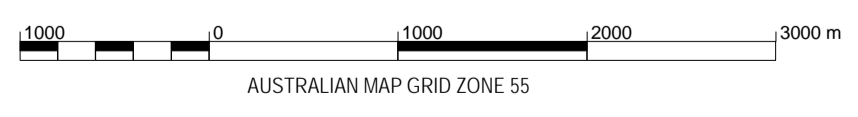


GREATER SHEPPARTON PLANNING SCHEME - LOCAL PROVISION



This publication is copyright. No part may be reproduced by any process except in accordance with the provisions of the Copyright Act. © State of Victoria.
 This map should be read in conjunction with additional Planning Overlay Maps (if applicable) as indicated on the INDEX TO MAPS.

Overlays	
	Environmental Significance Overlay - Schedule 4
	Environmental Significance Overlay - Schedule 5



Printed: 31/7/2007

AMENDMENT C17 PT.1