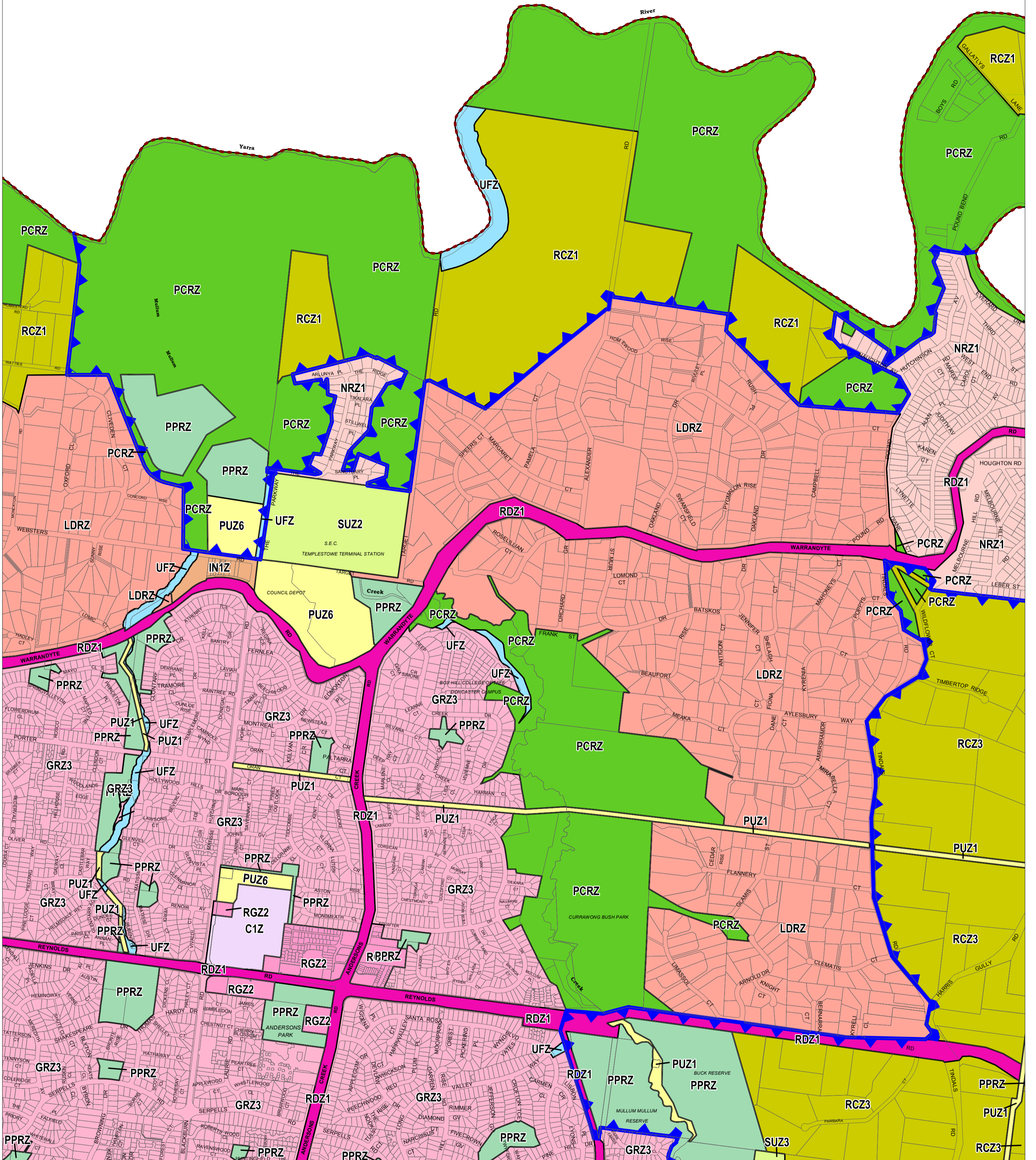



MANNINGHAM PLANNING SCHEME - LOCAL PROVISION

See NILLUMBIK PLANNING SCHEME



This publication is copyright. No part may be reproduced by any process except in accordance with the provisions of the Copyright Act 1968. State of Victoria. This map should be read in conjunction with additional Planning Overlay Maps (if applicable) as indicated on the INDEX TO MAPS.

Commercial C1Z Commercial 1 Zone	Road Zone - Category 1 RDZ1	Rural Conservation Zone - Schedule 3 RCZ3
Industrial IN1Z Industrial 1 Zone	Residential GRZ3 General Residential Zone - Schedule 3	Special Purpose SUZ2 Special Use Zone - Schedule 2
Public Land PCRZ Public Conservation And Resource Zone	LDRZ Low Density Residential Zone	SUZ3 Special Use Zone - Schedule 3
PPRZ Public Park And Recreation Zone	NRZ1 Neighbourhood Residential Zone - Schedule 1	UFZ Urban Floodway Zone
PUZ6 Public Use Zone - Local Government	RGZ2 Residential Growth Zone - Schedule 2	
PUZ1 Public Use Zone - Service And Utility	Rural RCZ1 Rural Conservation Zone - Schedule 1	

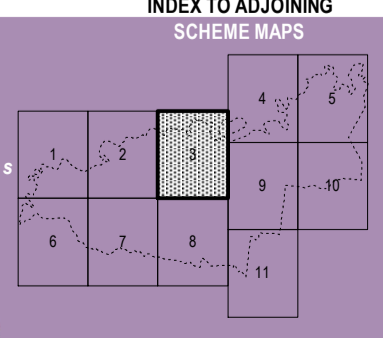


500 0 500 m
AUSTRALIAN MAP GRID ZONE 55

PREPARED BY: Planning Mapping Services



Environment, Land, Water and Planning



Printed: 11/8/2017

AMENDMENT C119