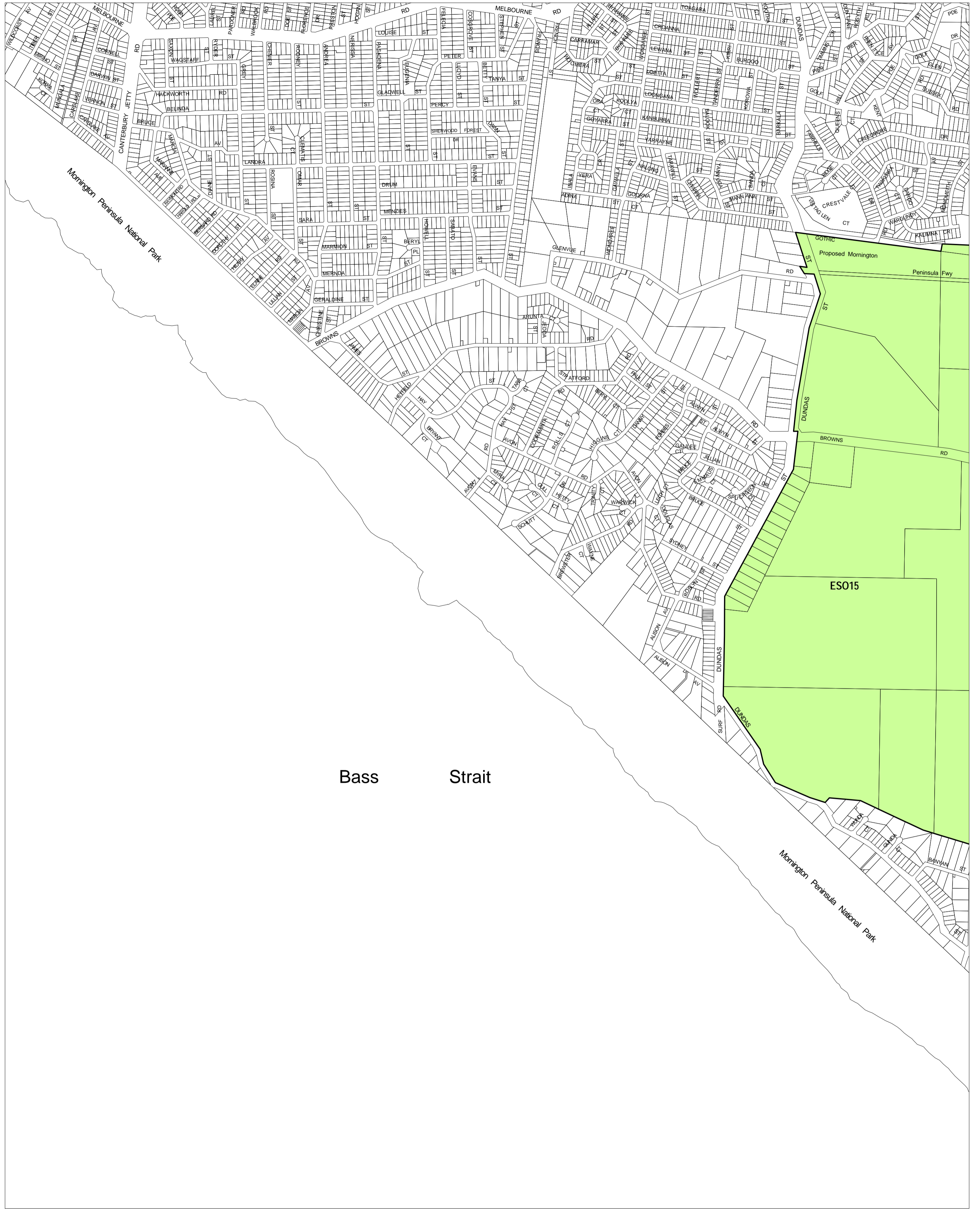


MORNINGTON PENINSULA PLANNING SCHEME - LOCAL PROVISION

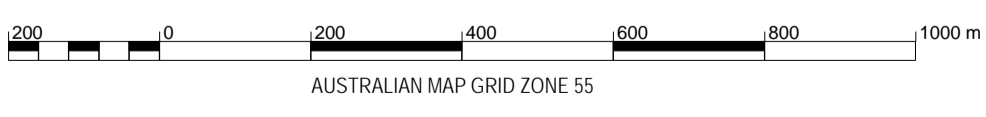


This publication is copyright. No part may be reproduced by any process except in accordance with the provisions of the Copyright Act. © State of Victoria.

This map should be read in conjunction with additional Planning Overlay Maps (if applicable) as indicated on the INDEX TO MAPS.

Overlays

- ES015 Environmental Significance Overlay - Schedule 15

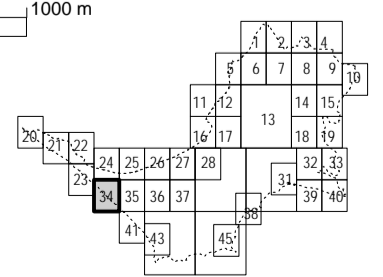


AUSTRALIAN MAP GRID ZONE 55



Printed: 29/8/2007

INDEX TO ADJOINING METRIC SERIES MAP



AMENDMENT C18