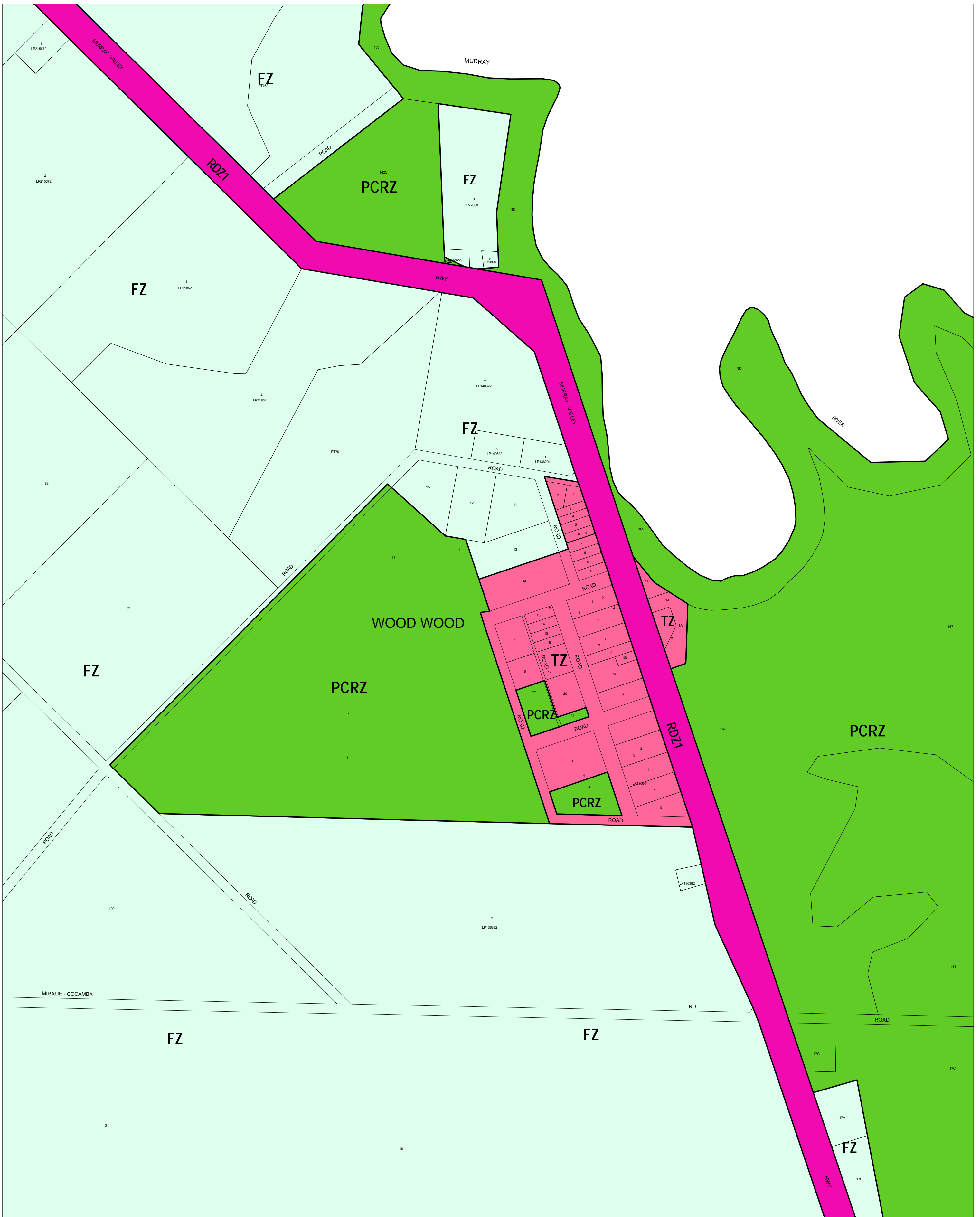


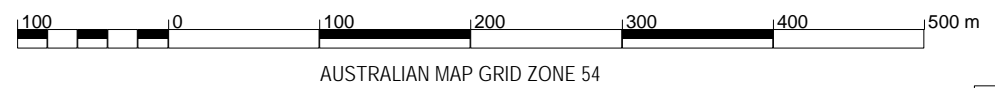
SWAN HILL PLANNING SCHEME - LOCAL PROVISION



This publication is copyright. No part may be reproduced by any process except in accordance with the provisions of the Copyright Act, 1968, State of Victoria.

This map should be read in conjunction with additional Planning Overlay Maps (if applicable) as indicated on the INDEX TO MAPS.

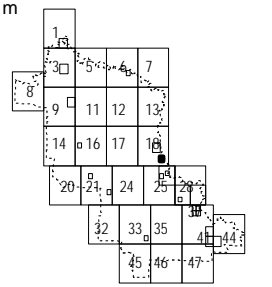
- Public Land**
- Public Conservation And Resource Zone
- Road Zone Category 1
- Residential**
- Township Zone
- Rural**
- Farming Zone



THIS MAP INCORPORATES APPROVED ZONES AS AT: 25/01/06 AMENDMENT C20



INDEX TO ADJOINING METRIC SERIES MAP



Printed: 5/5/2006