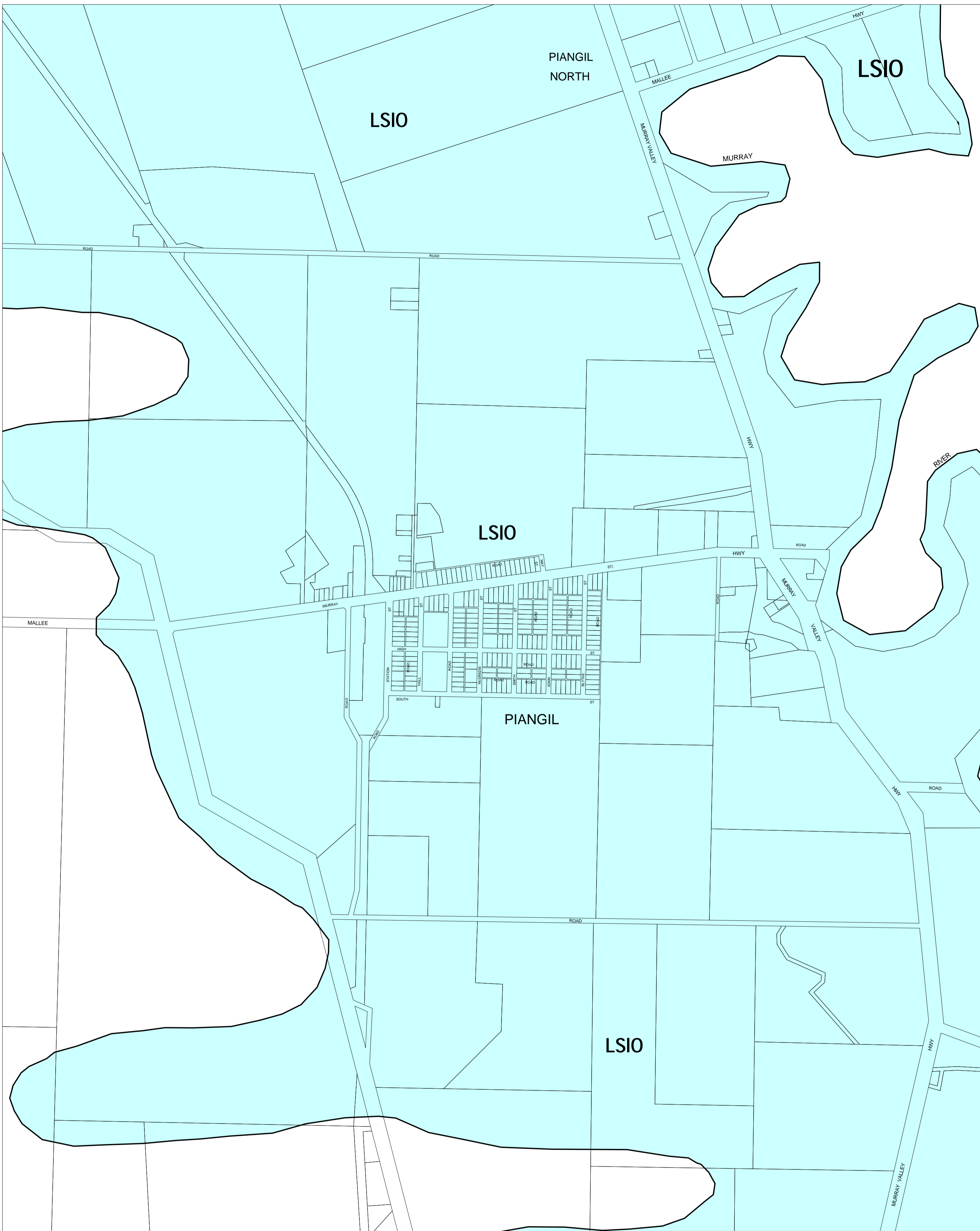



SWAN HILL PLANNING SCHEME - LOCAL PROVISION

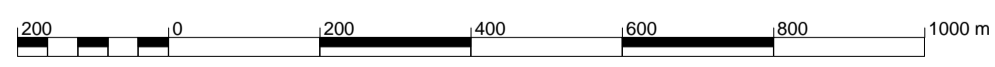


This publication is copyright. No part may be reproduced by any process except in accordance with the provisions of the Copyright Act. © State of Victoria.

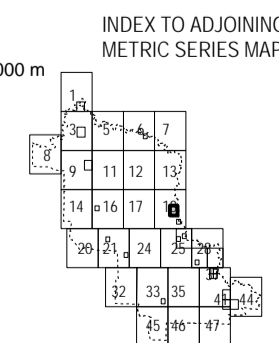
This map should be read in conjunction with additional Planning Overlay Maps (if applicable) as indicated on the INDEX TO MAPS.

Overlays

-  Land Subject To Inundation Overlay



AUSTRALIAN MAP GRID ZONE 54



Printed: 28/9/2007