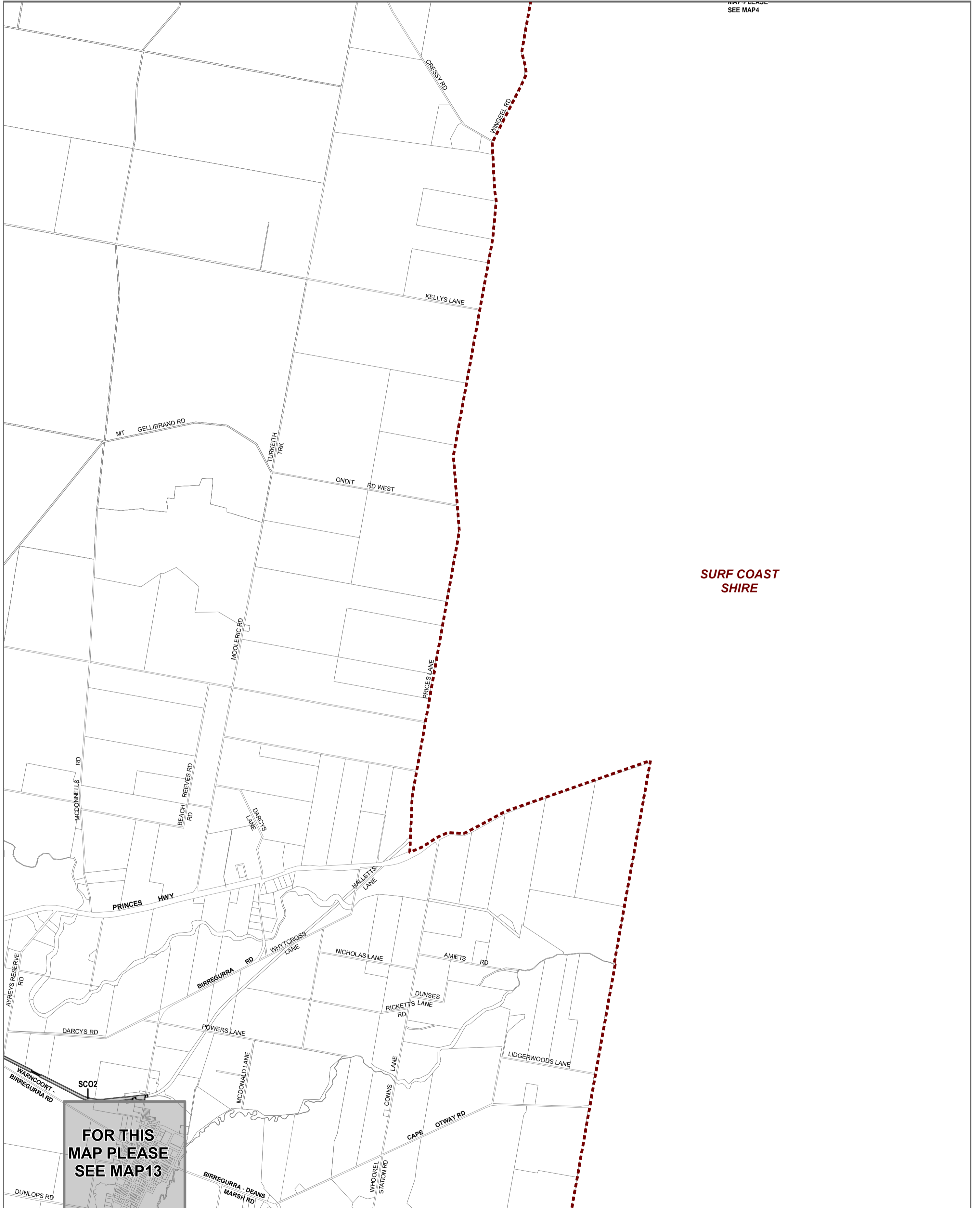



# COLAC OTWAY PLANNING SCHEME - LOCAL PROVISION

MAP PLEASE  
SEE MAP4



**SURF COAST  
SHIRE**

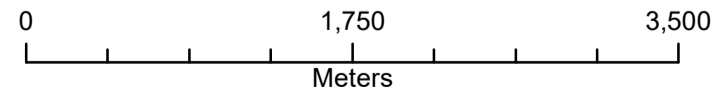
**FOR THIS  
MAP PLEASE  
SEE MAP13**

**LEGEND**  
 SC02 - Specific Controls Overlay - Schedule 2

 Municipal Boundary

**Disclaimer**  
 This publication may be of assistance to you but the State of Victoria and its employees do not guarantee that the publication is without flaw of any kind or is wholly appropriate for your particular purposes and therefore disclaims all liability for any error, loss or other consequence which may arise from you relying on any information in this publication.

© The State of Victoria Department of Environment, Land, Water and Planning 2019



Australian Map Grid Zone 54

**NORTH**  
 Planning Group  
**AMENDMENT GC121**  
 Printed: 17/12/2019



INDEX TO ADJOINING SCHEME MAPS

