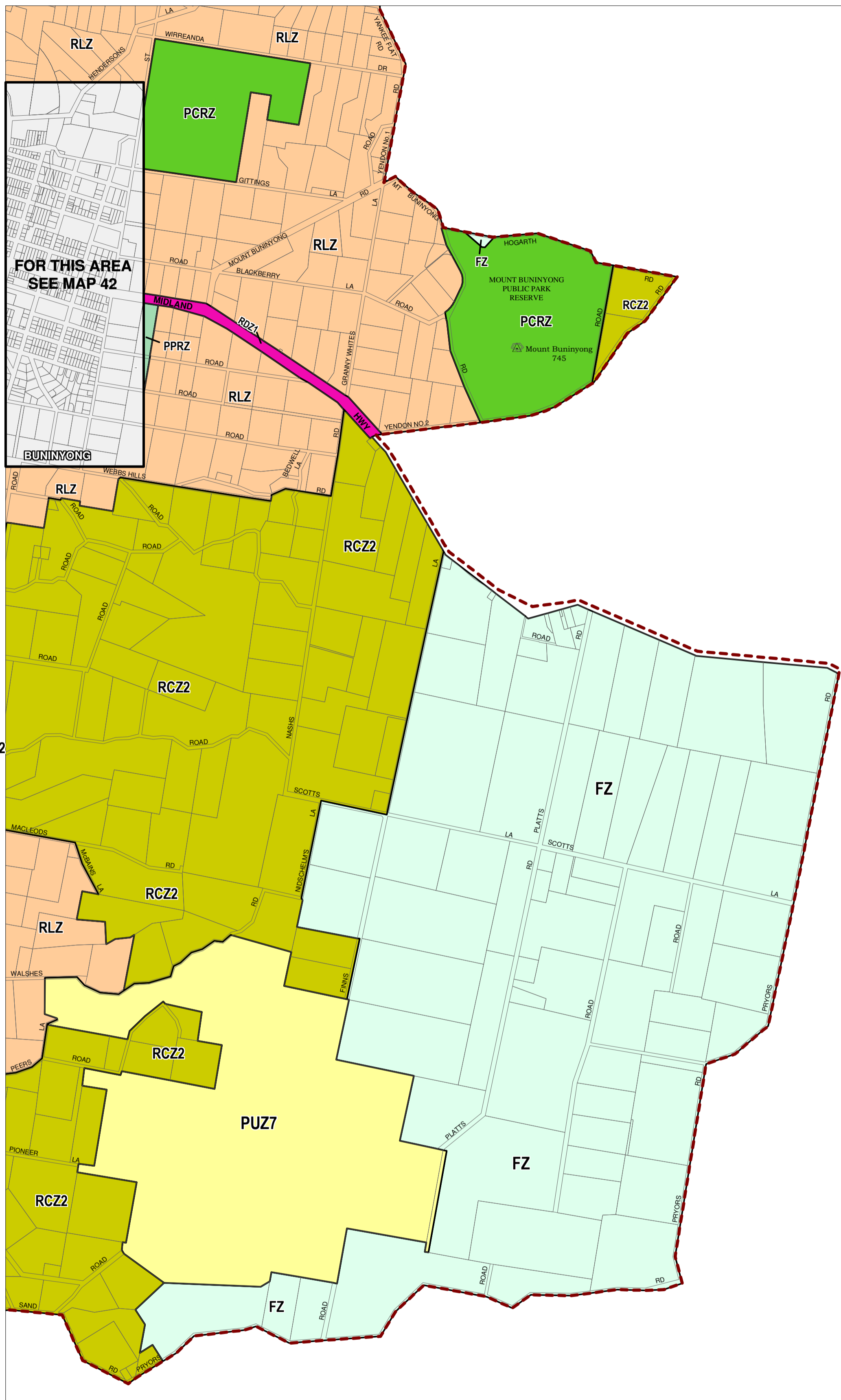


BALLARAT PLANNING SCHEME - LOCAL PROVISION

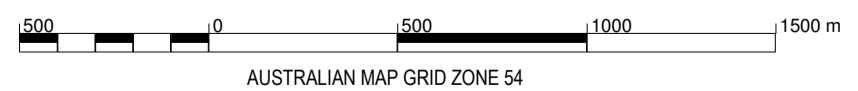


See
MOORABOOL
PLANNING
SCHEME

See MOORABOOL PLANNING SCHEME

This publication is copyright. No part may be reproduced by any process except in accordance with the provisions of the Copyright Act. © State of Victoria. This map should be read in conjunction with additional Planning Overlay Maps (if applicable) as indicated on the INDEX TO MAPS.

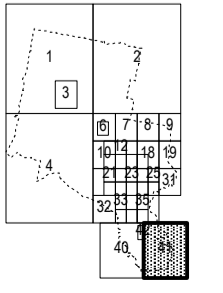
Public Land	
	Public Conservation And Resource Zone
	Public Park And Recreation Zone
	Public Use Zone - Other Public Use
	Road Zone - Category 1
Rural	
	Farming Zone
	Rural Conservation Zone - Schedule 2
	Rural Living Zone



AUSTRALIAN MAP GRID ZONE 54



INDEX TO ADJOINING METRIC SERIES MAP



Printed: 31/7/2015

AMENDMENT C182

ZONES

MAP No 41