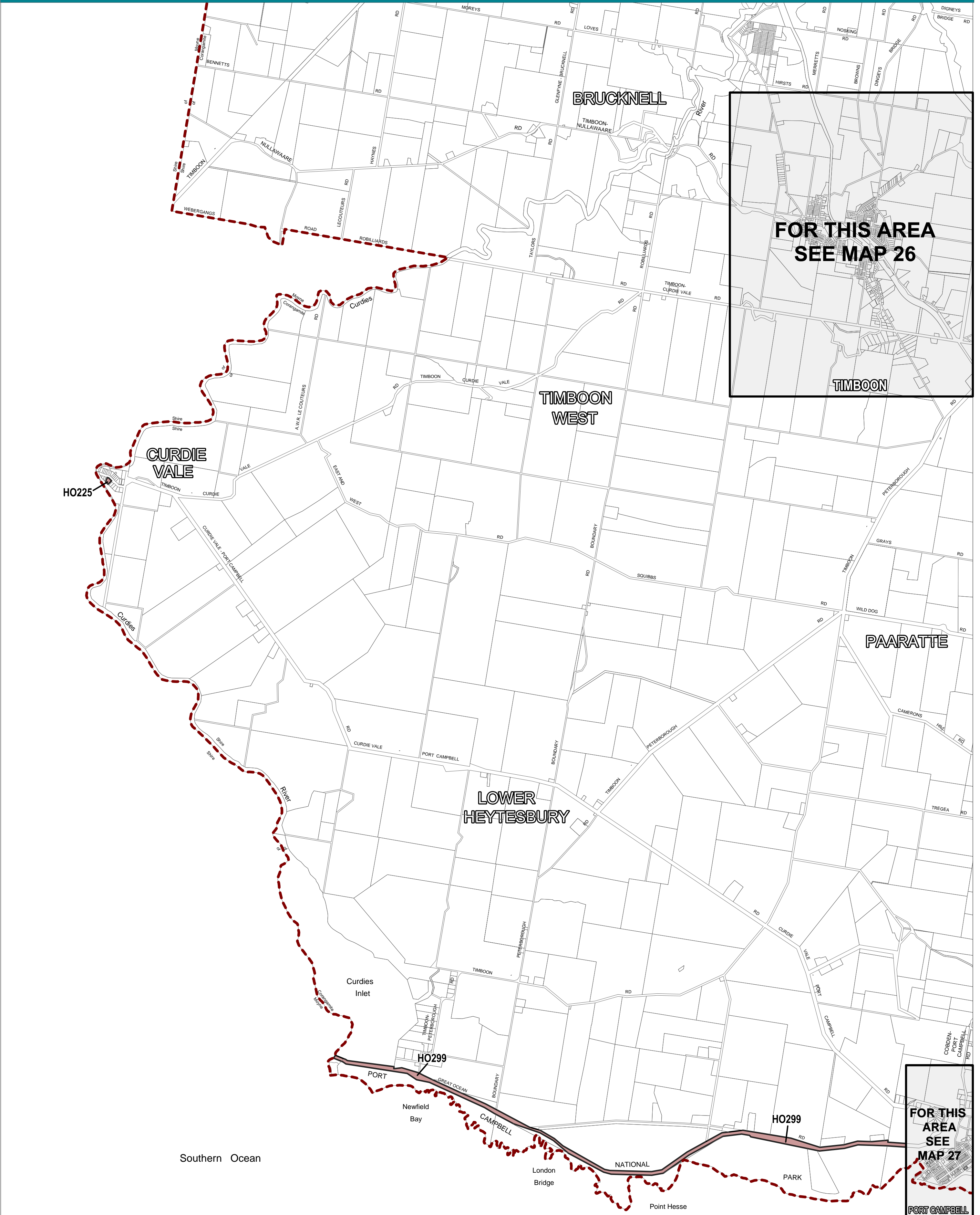


CORANGAMITE PLANNING SCHEME - LOCAL PROVISION



**FOR THIS AREA
SEE MAP 26**


**FOR THIS AREA
SEE MAP 27**

This publication is copyright. No part may be reproduced by any process except in accordance with the provisions of the Copyright Act. © State of Victoria.

This map should be read in conjunction with additional Planning Overlay Maps (if applicable) as indicated on the INDEX TO MAPS.

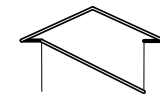
Overlays

HO Heritage Overlay



AUSTRALIAN MAP GRID ZONE 54

PREPARED BY: Planning Mapping Services



Environment, Land, Water and Planning

Printed: 18/3/2016

AMENDMENT C39

INDEX TO ADJOINING METRIC SERIES MAP

